


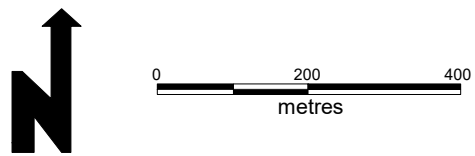
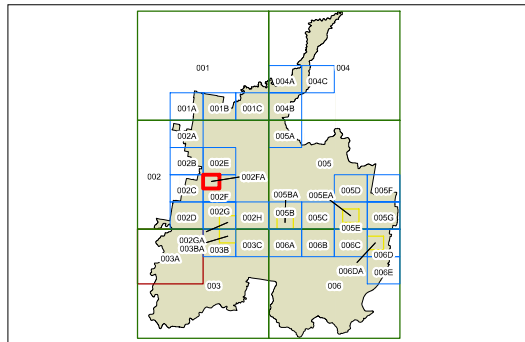


**Riparian Lands  
and Watercourses Map  
- Sheet WCL\_002FA**

-  Protected Area - Riparian Land
-  Protected Area - Watercourses

**Cadastre**  
 Cadastre 07/05/2018 ©  
 Blue Mountains City Council



Projection: GDA 1994  
 MGA Zone 56  
 Scale: 1:10,000 @ A3

Map Identification Number:  
 0900\_COM\_WCL\_002FA\_010\_20180516

