


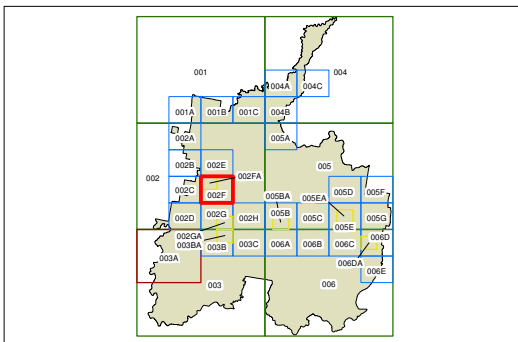


**Riparian Lands
and Watercourses Map
- Sheet WCL_002F**

-  Protected Area - Riparian Land
-  Protected Area - Watercourses

Cadastre
 Cadastre 18/05/2015 @
 Blue Mountains City Council



0 400 800
metres

Projection: GDA 1994
MGA Zone 56

Scale: 1:20,000 @ A3

Map Identification Number:
0900_COM_WCL_002F_020_20150601

