


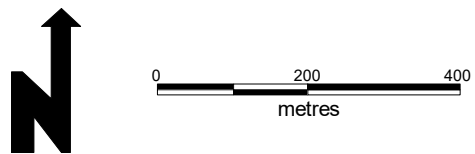
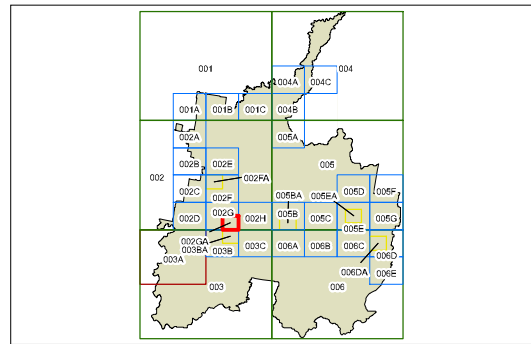


**Riparian Lands
and Watercourses Map
- Sheet WCL_002GA**

-  Protected Area - Riparian Land
-  Protected Area - Watercourses

Cadastre
 Cadastre 04/01/2022 ©
 Blue Mountains City Council



Projection: GDA 1994
 MGA Zone 56
 Scale: 1:10,000 @ A3

Map Identification Number:
 0900_COM_WCL_002GA_010_20220104

