


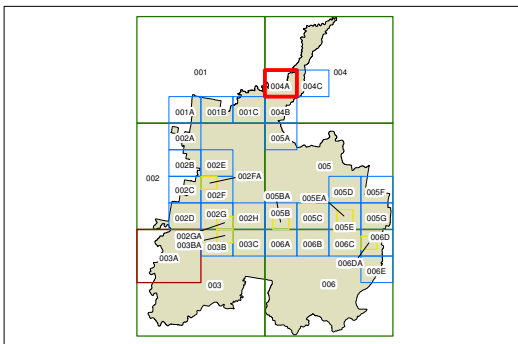


**Riparian Lands  
and Watercourses Map  
- Sheet WCL\_004A**

-  Protected Area - Riparian Land
-  Protected Area - Watercourses

**Cadastre**  
 Cadastre 18/05/2015 @  
 Blue Mountains City Council



0 400 800  
 metres

Projection: GDA 1994  
 MGA Zone 56

Scale: 1:20,000 @ A3

Map Identification Number:

0900\_COM\_WCL\_004A\_020\_20150601

