


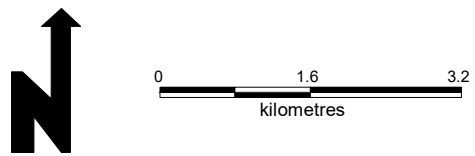
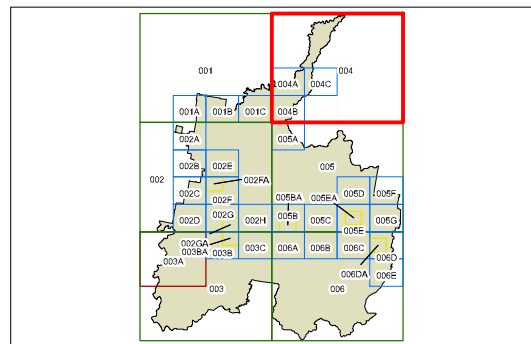


**Riparian Lands
and Watercourses Map
- Sheet WCL_004**

-  Protected Area - Riparian Land
-  Protected Area - Watercourses

Cadastre
 Cadastre 04/01/2022 ©
 Blue Mountains City Council



Projection: GDA 1994
 MGA Zone 56
 Scale: 1:80,000 @ A3

