


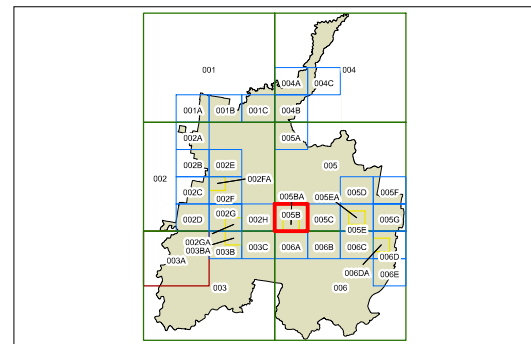


Riparian Lands
and Watercourses Map
- Sheet WCL_005B

-  Protected Area - Riparian Land
-  Protected Area - Watercourses

Cadastre
 Cadastre 07/05/2018 ©
 Blue Mountains City Council



0 400 800
metres

Projection: GDA 1994
MGA Zone 56

Scale: 1:20,000 @ A3

Map Identification Number:

0900_COM_WCL_005B_020_20180516

