


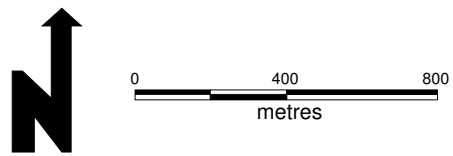
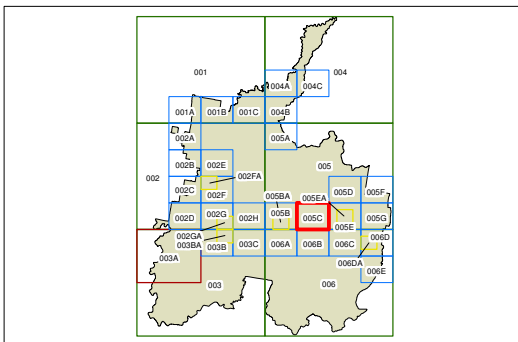


**Riparian Lands
and Watercourses Map
- Sheet WCL_005C**

-  Protected Area - Riparian Land
-  Protected Area - Watercourses

Cadastre
 Cadastre 18/05/2015 @
 Blue Mountains City Council



Projection: GDA 1994
 MGA Zone 56 Scale: 1:20,000 @ A3

