


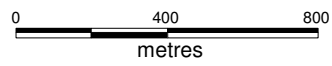
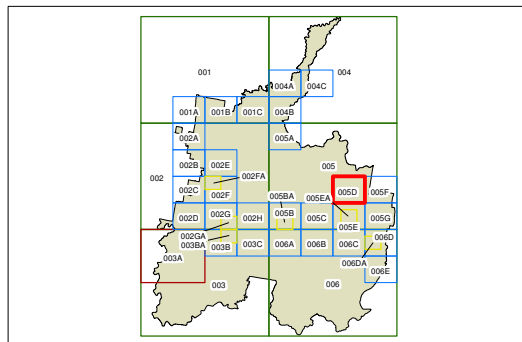


**Riparian Lands
and Watercourses Map
- Sheet WCL_005D**

-  Protected Area - Riparian Land
-  Protected Area - Watercourses

Cadastre
 Cadastre 18/05/2015 @
Blue Mountains City Council



Projection: GDA 1994
MGA Zone 56

Scale: 1:20,000 @ A3

Map Identification Number:

0900_COM_WCL_005D_020_20150601

