


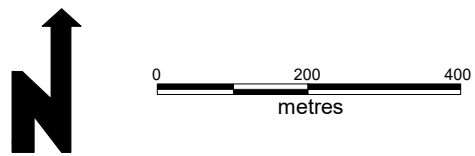
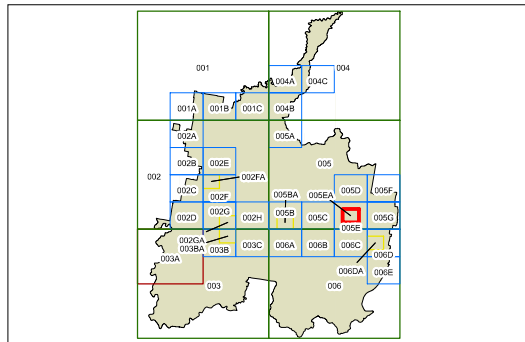


**Riparian Lands
and Watercourses Map
- Sheet WCL_005EA**

-  Protected Area - Riparian Land
-  Protected Area - Watercourses

Cadastre
 Cadastre 07/05/2018 ©
 Blue Mountains City Council



Projection: GDA 1994
 MGA Zone 56

Scale: 1:10,000 @ A3

Map Identification Number:
 0900_COM_WCL_005EA_010_20180516

