


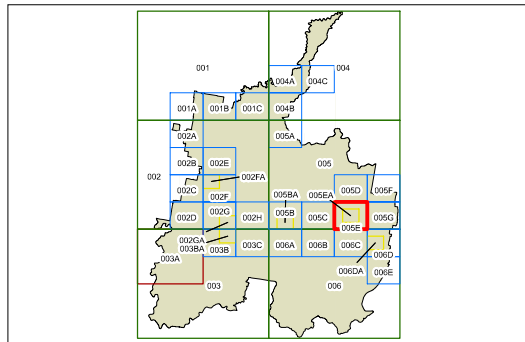


**Riparian Lands  
and Watercourses Map  
- Sheet WCL\_005E**

-  Protected Area - Riparian Land
-  Protected Area - Watercourses

**Cadastre**  
 Cadastre 07/05/2018 ©  
 Blue Mountains City Council



0 400 800  
metres

Projection: GDA 1994  
MGA Zone 56

Scale: 1:20,000 @ A3

Map Identification Number:

0900\_COM\_WCL\_005E\_020\_20180516

