


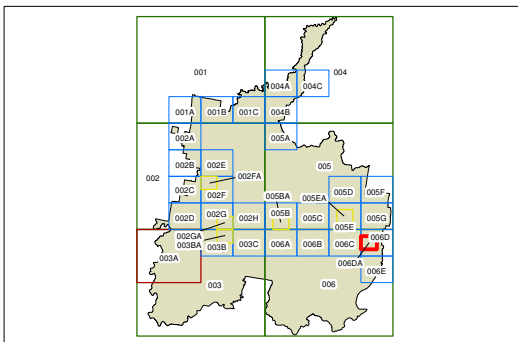


**Riparian Lands  
and Watercourses Map  
- Sheet WCL\_006DA**

-  Protected Area - Riparian Land
-  Protected Area - Watercourses

**Cadastre**  
 Cadastre 18/05/2015 @  
 Blue Mountains City Council



0 200 400  
metres

Projection: GDA 1994  
MGA Zone 56

Scale: 1:10,000 @ A3

Map Identification Number:

0900\_COM\_WCL\_006DA\_010\_20150601

