


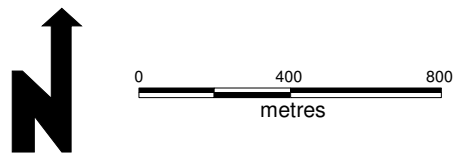
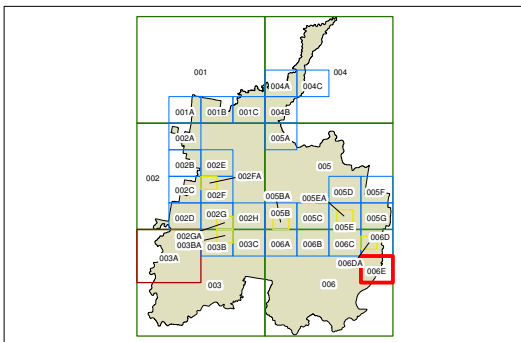


**Riparian Lands  
and Watercourses Map  
- Sheet WCL\_006E**

-  Protected Area - Riparian Land
-  Protected Area - Watercourses

**Cadastre**  
 Cadastre 18/05/2015 @  
 Blue Mountains City Council



Projection: GDA 1994  
 MGA Zone 56  
 Scale: 1:20,000 @ A3

Map Identification Number:  
 0900\_COM\_WCL\_006E\_020\_20150601

