



Bogan Local Environmental Plan 2011

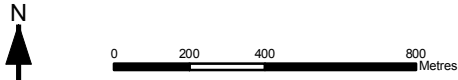
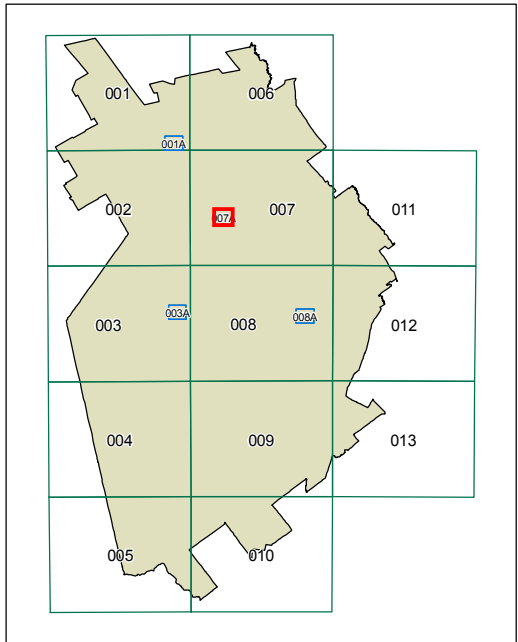
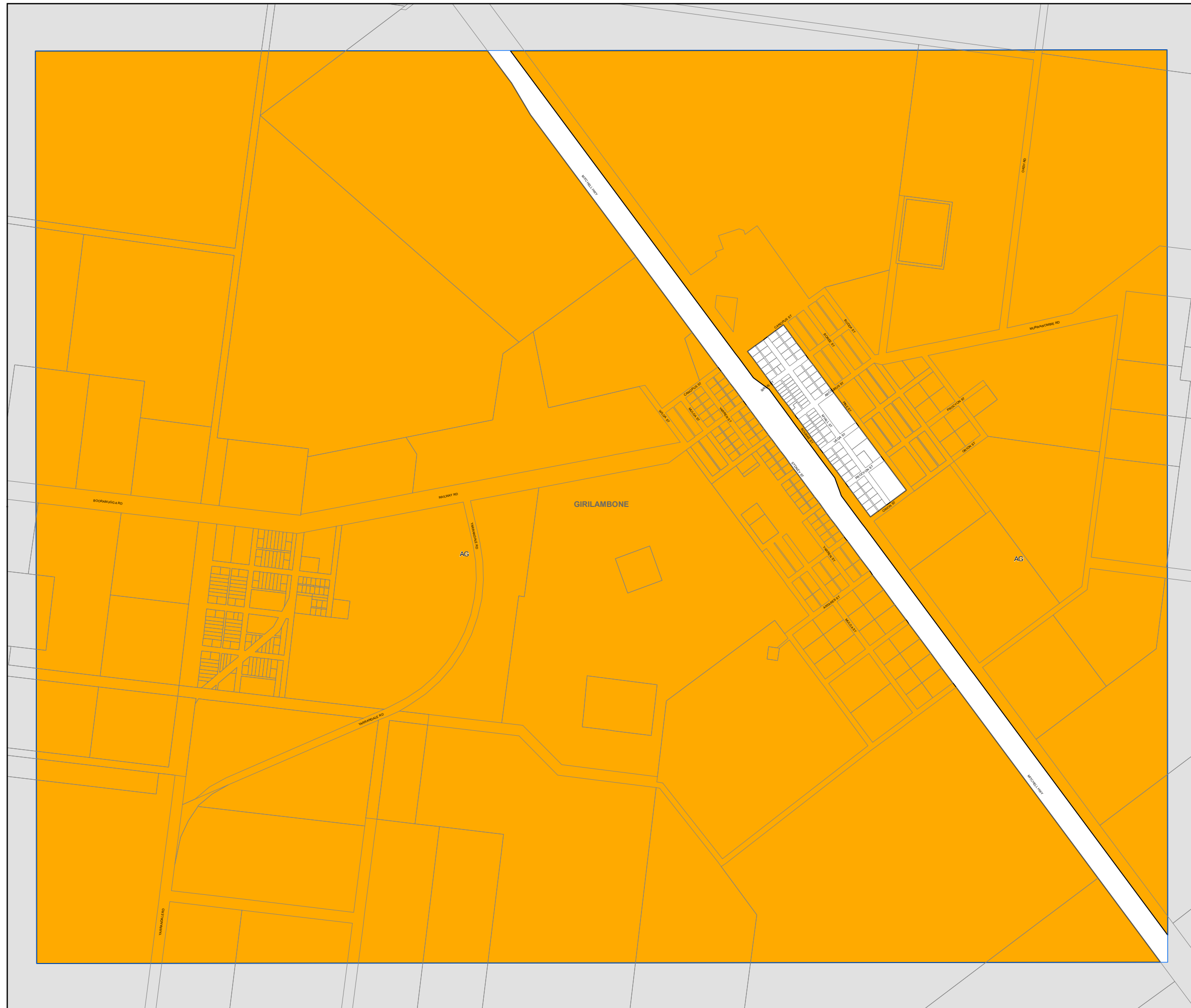
Lot Size Map - Sheet LSZ_007A

Minimum Lot Size (m2)

- W 4000
- AG 600ha

Cadastral

Cadastral 20/10/2011 © Land and Property Information (LPI)



Scale: 1:20,000 @ A3

Projection: GDA 1994
MGA Zone 55

Map identification number: 0950_COM_LSZ_007A_020_20111121