



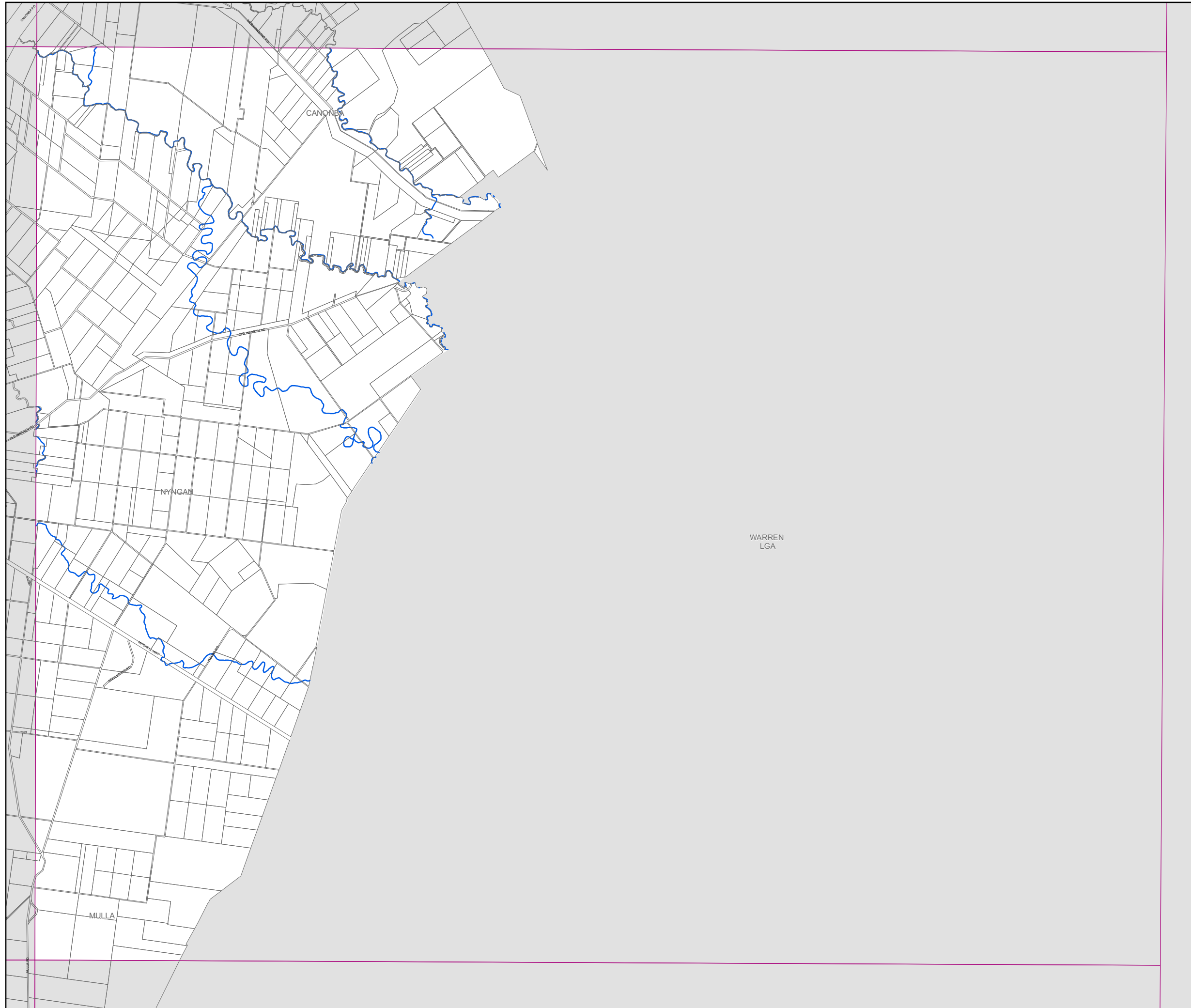
Bogan Local Environmental Plan 2011

Watercourse Map - Sheet WCL_012

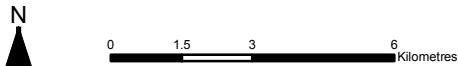
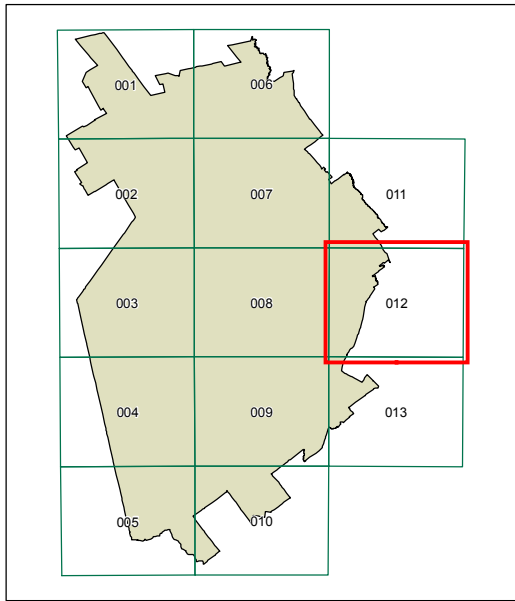
Watercourse

Cadastre

Cadastre 20/10/2011 © Land and Property Information (LPI)



WARREN LGA



Scale: 1:160,000 @ A3

Projection: GDA 1994
MGA Zone 55

Map identification number:
0950_COM_WCL_012_160_20111121