





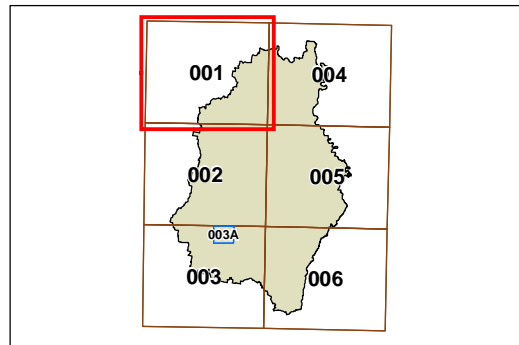
Boorowa Local Environmental Plan 2012

Environmentally Sensitive Land Map - Sheet ESL_001

 Environmentally Sensitive Land

Cadastre

 Cadastre 21/01/2011 © Land and Property Information (LPI)



0 1,200 2,400 3,600 4,800 Metres

Scale: 1:120,000 @ A3

Projection: GDA 1994
MGA Zone 55

Map identification number: 1050_COM_ESL_001_120_20141007

