



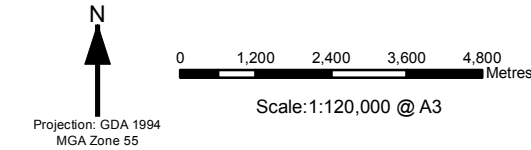
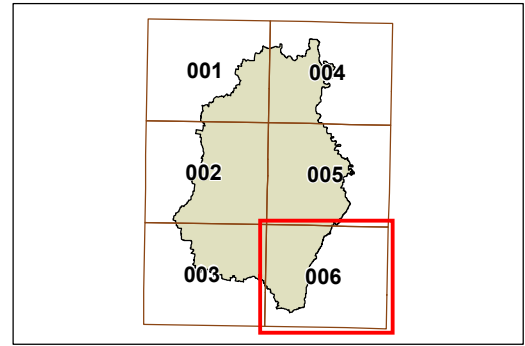


**Boorowa Local
Environmental
Plan 2012**

**Groundwater Vulnerability Map -
Sheet GRV_006**

 Groundwater Vulnerable

Cadastral
 Cadastral 21/01/2011 © Land and Property Information (LPI)



Map identification number: 1050_COM_GRV_006_120_20120503

