







Boorowa Local Environmental Plan 2012

Land Application Map - Sheet LAP_001

-  LGA Boundary
- LEP Land Application**
-  Included
-  Deferred Matter
- Cadastral**
-  Cadastral 01/01/2006 © Land and Property Information (LPI)



0 5 10 Kilometres

Projection: GDA 1994
MGA Zone 55

Scale: 1:300,000 @ A3

Map identification number: 1050_COM_LAP_001_300_20120503

