




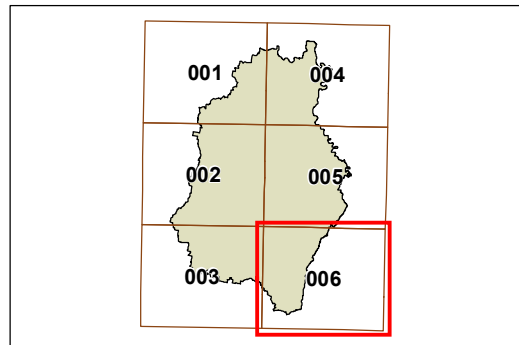
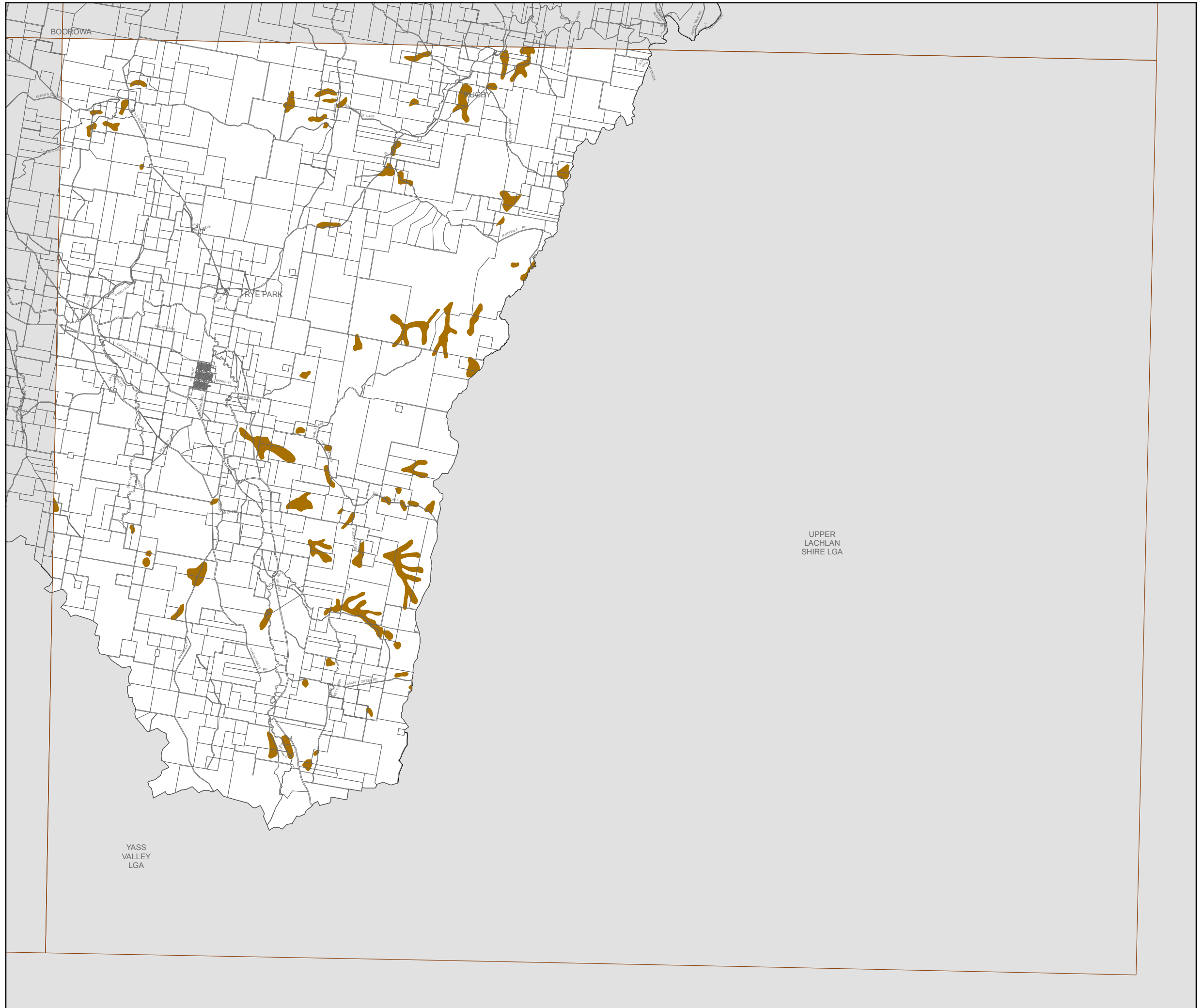
# Boorowa Local Environmental Plan 2012

## Salinity Map - Sheet SAL\_006

 Saline Land

### Cadastral

 Cadastral 21/01/2011 © Land and Property Information (LPI)



0 1,200 2,400 3,600 4,800 Metres

Scale: 1:120,000 @ A3

Projection: GDA 1994  
MGA Zone 55

Map identification number: 1050\_COM\_SAL\_006\_120\_20120417