




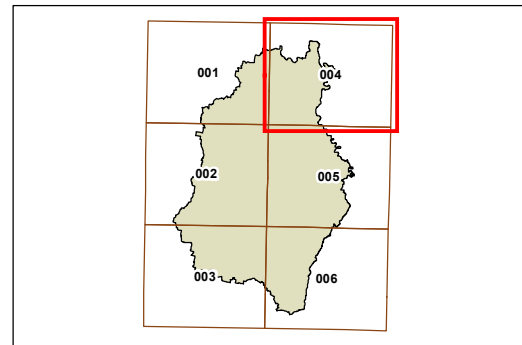
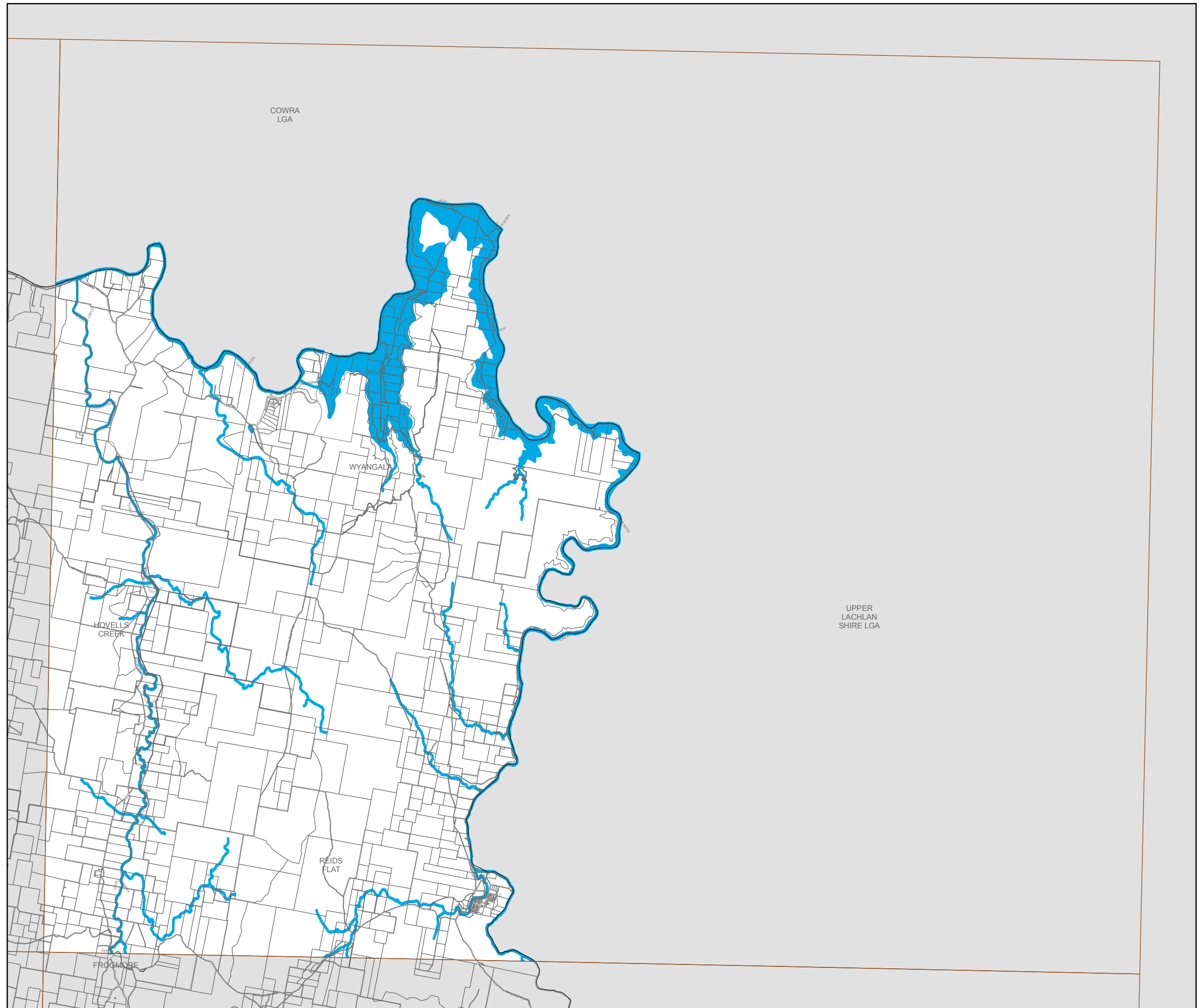
Boorowa Local Environmental Plan 2012

Riparian Lands and Watercourses Map - Sheet WCL_004

 Riparian Land and Watercourses

Cadastre

 Cadastre 21/01/2011 © Land and Property Information (LPI)



0 1,200 2,400 3,600 4,800 Metres

Scale: 1:120,000 @ A3

Projection: GDA 1994
MGA Zone 55

Map identification number: 1050_COM_WCL_004_120_20120417