





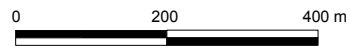
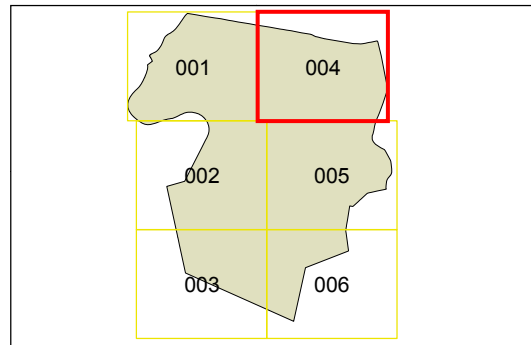
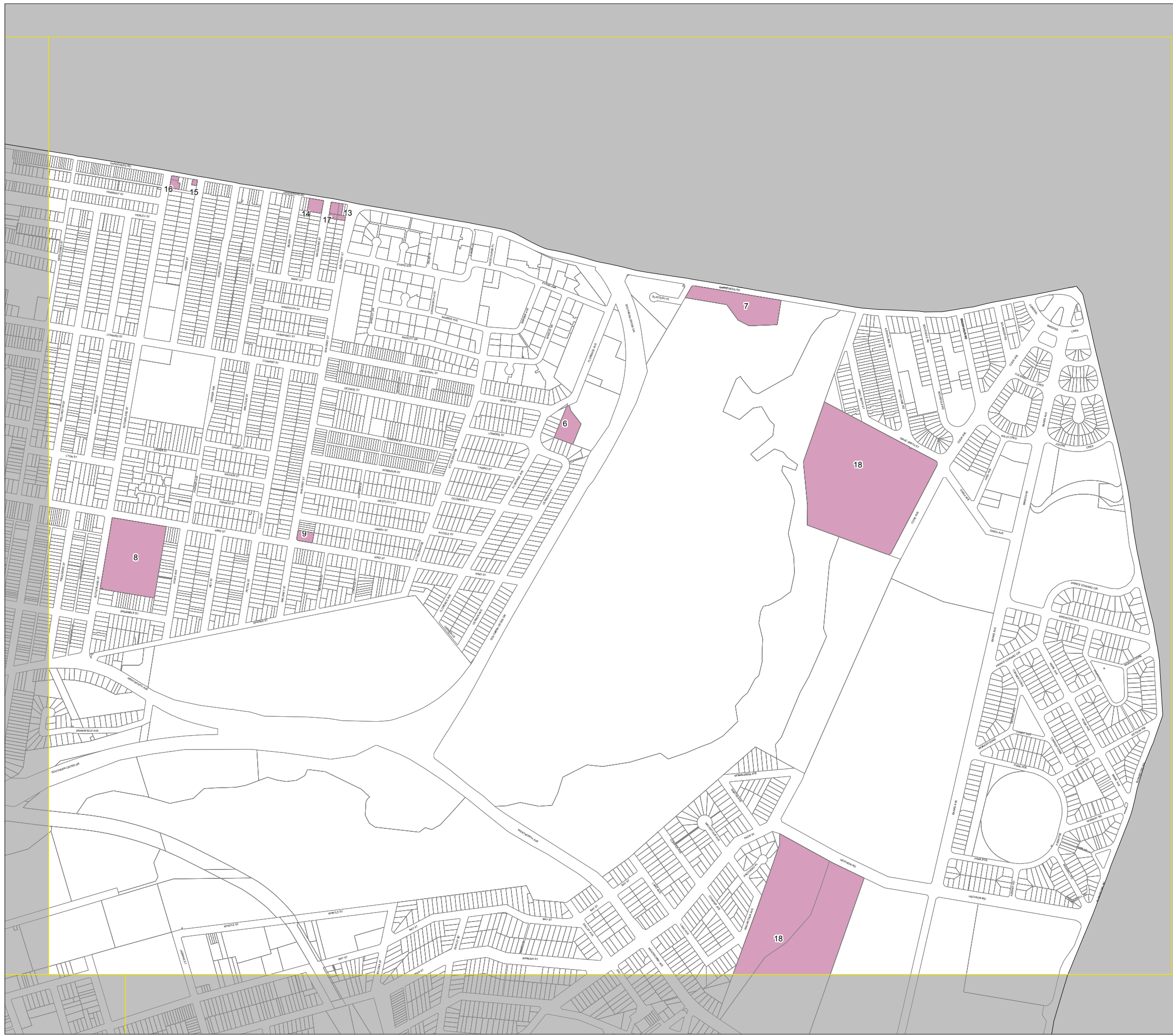
Botany Bay Local Environmental Plan 2013

Additional Permitted Uses Map - Sheet APU_004

 Refer to Schedule 1

Cadastre

 Base data 12/09/2014 © Land and Property Information (LPI)



Scale 1:10,000 @ A3

Projection GDA 1994
Zone 56