





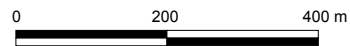
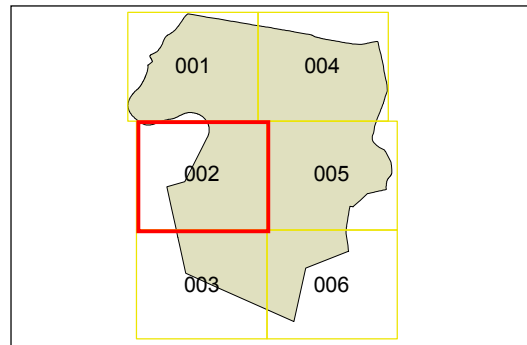
Botany Bay Local Environmental Plan 2013

Active Street Frontages Map - Sheet ASF_002

 Active Street Frontage

Cadastral

 Base data 5/11/2012 © Land and Property Information (LPI)



Scale 1:10,000 @ A3

Projection GDA 1994
Zone 56

Map identification number:
1100_COM_ASF_002_010_20130412

