

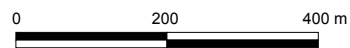
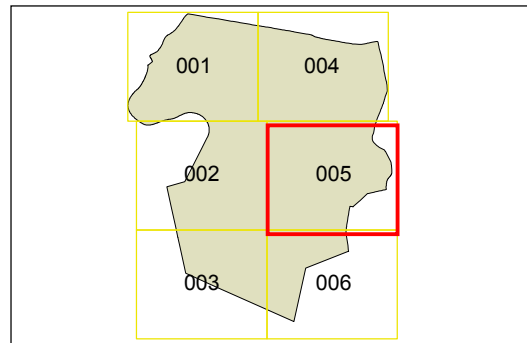


Active Street Frontages Map - Sheet ASF_005

 Active Street Frontage

Cadastre

 Base data 5/11/2012 © Land and Property Information (LPI)



Scale 1:10,000 @ A3

Projection GDA 1994
Zone 56

Map identification number:
1100_COM_ASF_005_010_20130412

Randwick
LGA