


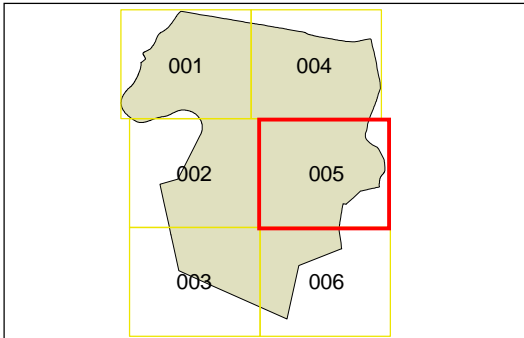
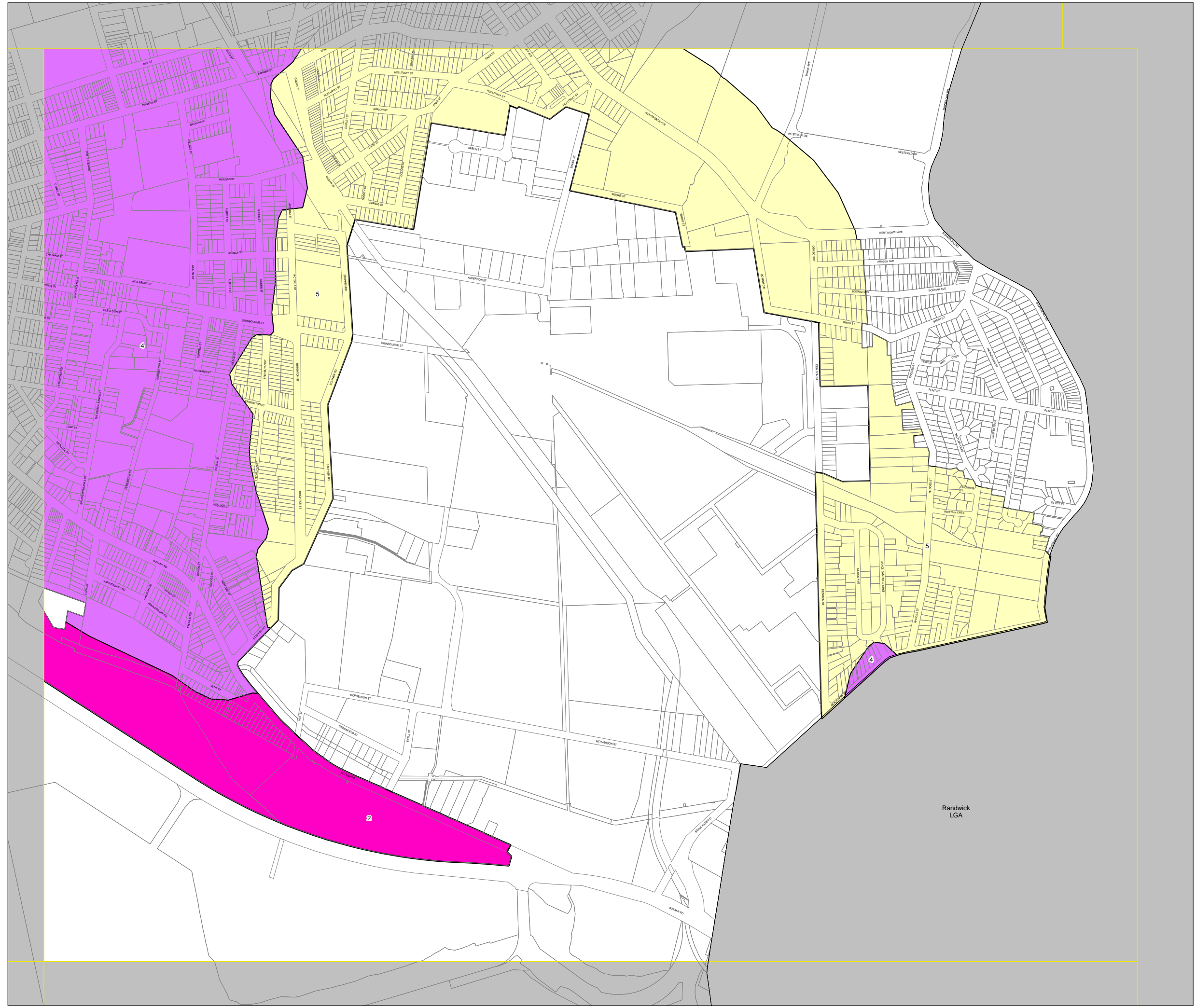
## Acid Sulfate Soils Map - Sheet ASS\_005

### Acid Sulfate Soils

- 1 Class 1
- 2 Class 2
- 4 Class 4
- 5 Class 5

### Cadastre

- Base data 5/11/2012 © Land and Property Information (LPI)



Scale 1:10,000 @ A3

Projection GDA 1994  
Zone 56

Map identification number:  
1100\_COM\_ASS\_005\_010\_20130224