




Botany Bay Local Environmental Plan 2013

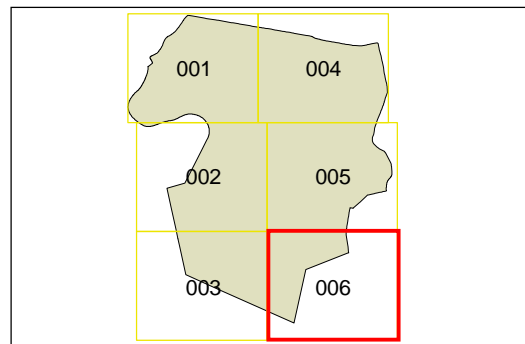
Acid Sulfate Soils Map - Sheet ASS_006

Acid Sulfate Soils


-  Class 1
-  Class 2
-  Class 4
-  Class 5

Cadastre

-  Base data 5/11/2012 © Land and Property Information (LPI)



Projection GDA 1994
Zone 56



Scale 1:10,000 @ A3

Map identification number:
1100_COM_ASS_006_010_20130224

