





Botany Bay Local Environmental Plan 2013


Foreshore Building Line Map
Terrestrial Biodiversity Map
Wetlands Map

Sheet CL1_004

Foreshore Building Line

-  Foreshore Area
-  Foreshore Building Line


Terrestrial Biodiversity

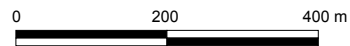
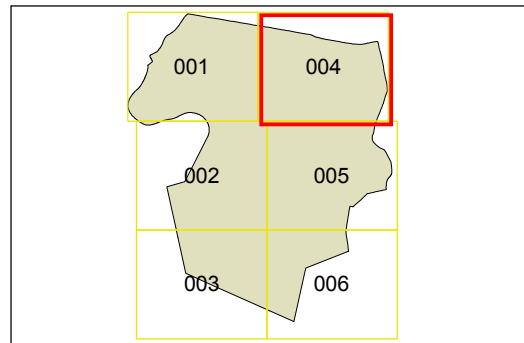
-  Biodiversity

Wetlands

-  Wetland

Cadastre

-  Base data 5/11/2012 © Land and Property Information (LPI)



Scale 1:10,000 @ A3

Projection GDA 1994
Zone 56

Map identification number:
1100_COM_CL1_004_010_20130515

