







# Botany Bay Local Environmental Plan 2013

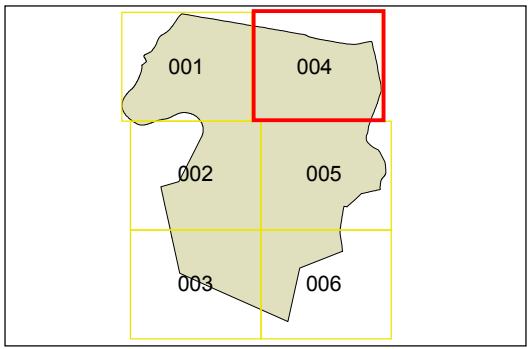
## Heritage Map - Sheet HER\_004

### Heritage

-  Conservation Area - General
-  Item - General
-  Item - Landscape

### Cadastre

-  Base data 5/11/2012 © Land and Property Information (LPI)



Scale 1:10,000 @ A3

Projection GDA 1994  
Zone 56

Map identification number:  
1100\_COM\_HER\_004\_010\_20130417