





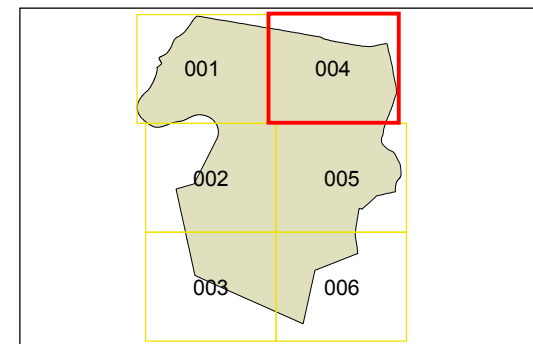
## Heritage Map - Sheet HER\_004

### Heritage

-  Conservation Area - General
-  Item - General
-  Item - Landscape

### Cadastre

-  Base data 12/109/2014 © Land and Property Information (LPI)



0 200 400 m

Scale 1:10,000 @ A3

Projection GDA 1994  
Zone 56

Map identification number:

1100\_COM\_HER\_004\_010\_20150722

