





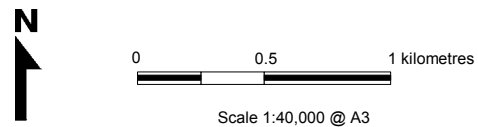
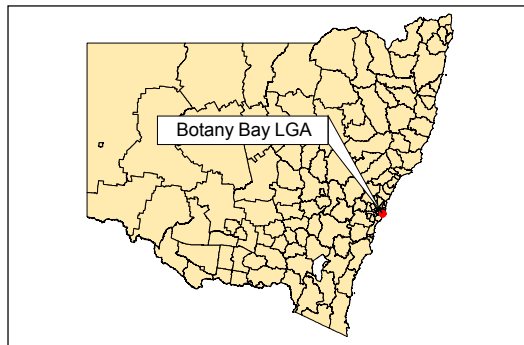


# Botany Bay Local Environmental Plan 2013

## Land Application Map - Sheet LAP\_001

-  LGA Boundary
- LEP Land Application**
-  Included
-  Deferred Matter

- Cadastre**
-  Base data 5/11/2012 © Land and Property Information (LPI)



Projection GDA 1994  
Zone 56

Map identification number:  
1100\_COM\_LAP\_001\_040\_20130612

