








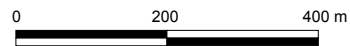
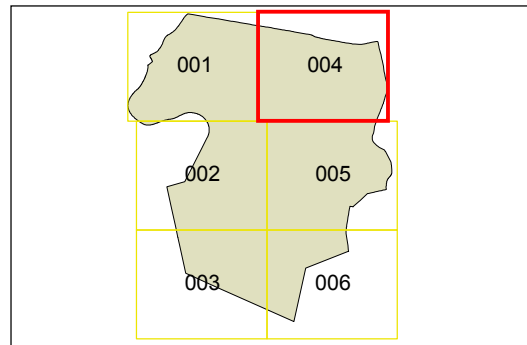
# Botany Bay Local Environmental Plan 2013

## Land Reservation Acquisition Map - Sheet LRA\_004

-  Classified Road (SP2)
-  Local Road Widening (B2)
-  Local Road Widening (B4)
-  Local Road Widening (R3)

### Cadastre

-  Base data 5/11/2012 © Land and Property Information (LPI)



Scale 1:10,000 @ A3

Projection GDA 1994  
Zone 56

Map identification number:  
1100\_COM\_LRA\_004\_010\_20130612

