








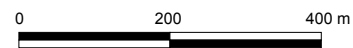
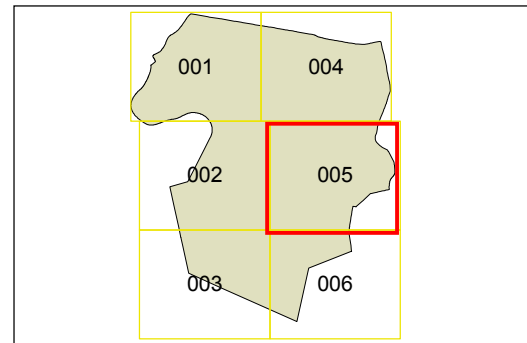
Botany Bay Local Environmental Plan 2013

Land Reservation Acquisition Map - Sheet LRA_005

-  Classified Road (SP2)
-  Local Road Widening (B2)
-  Local Road Widening (B4)
-  Local Road Widening (R3)

Cadastre

-  Base data 5/11/2012 © Land and Property Information (LPI)



Scale 1:10,000 @ A3

Projection GDA 1994
Zone 56

Map identification number:
1100_COM_LRA_005_010_20130612

