



Bourke Local Environmental Plan 2012

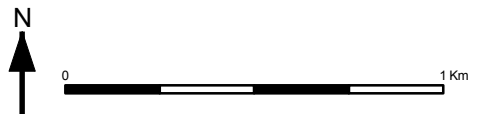
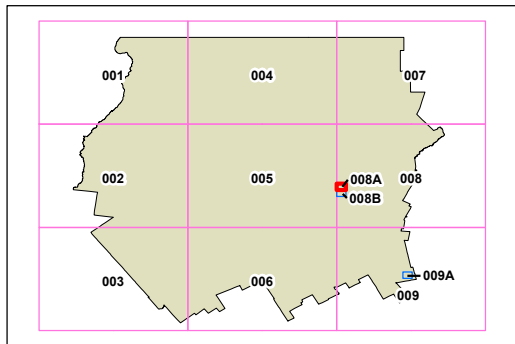
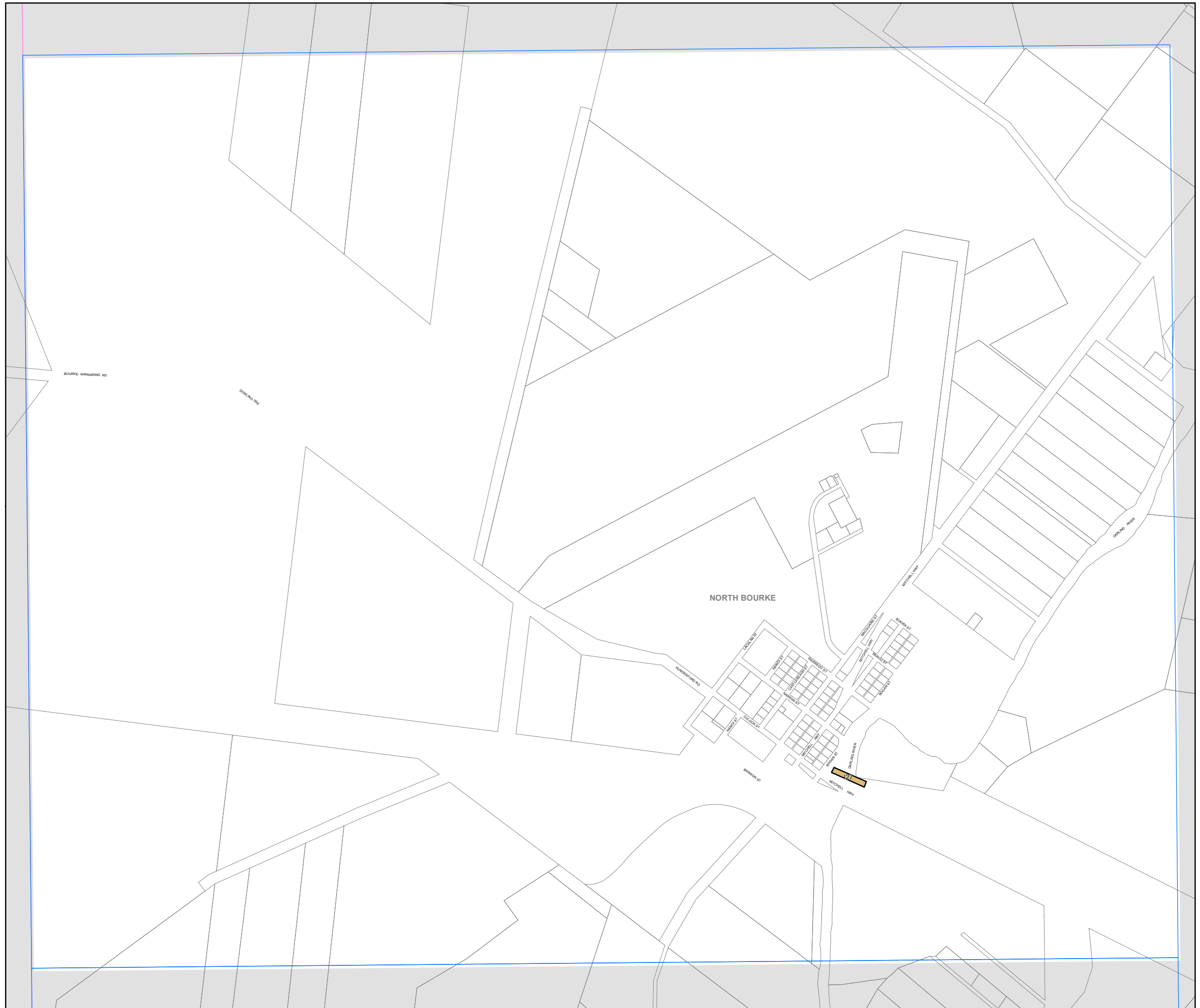
Heritage Map - Sheet HER_008A

Heritage

Item - General

Cadastre

Cadastre 03/06/11 © Land and Property Information



Projection: GDA 1994
MGA Zone 55
Scale: 1:20,000 @ A3

Map identification number: 1150_COM_HER_008A_020_20121218