




Bourke Local Environmental Plan 2012

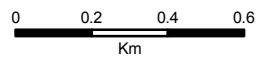
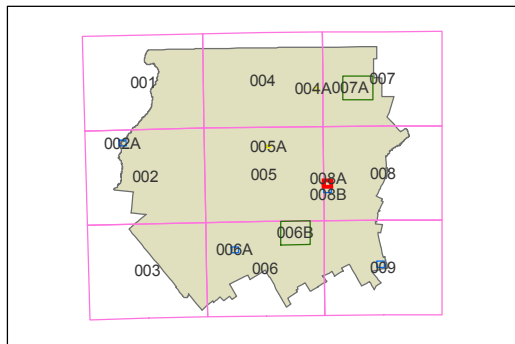
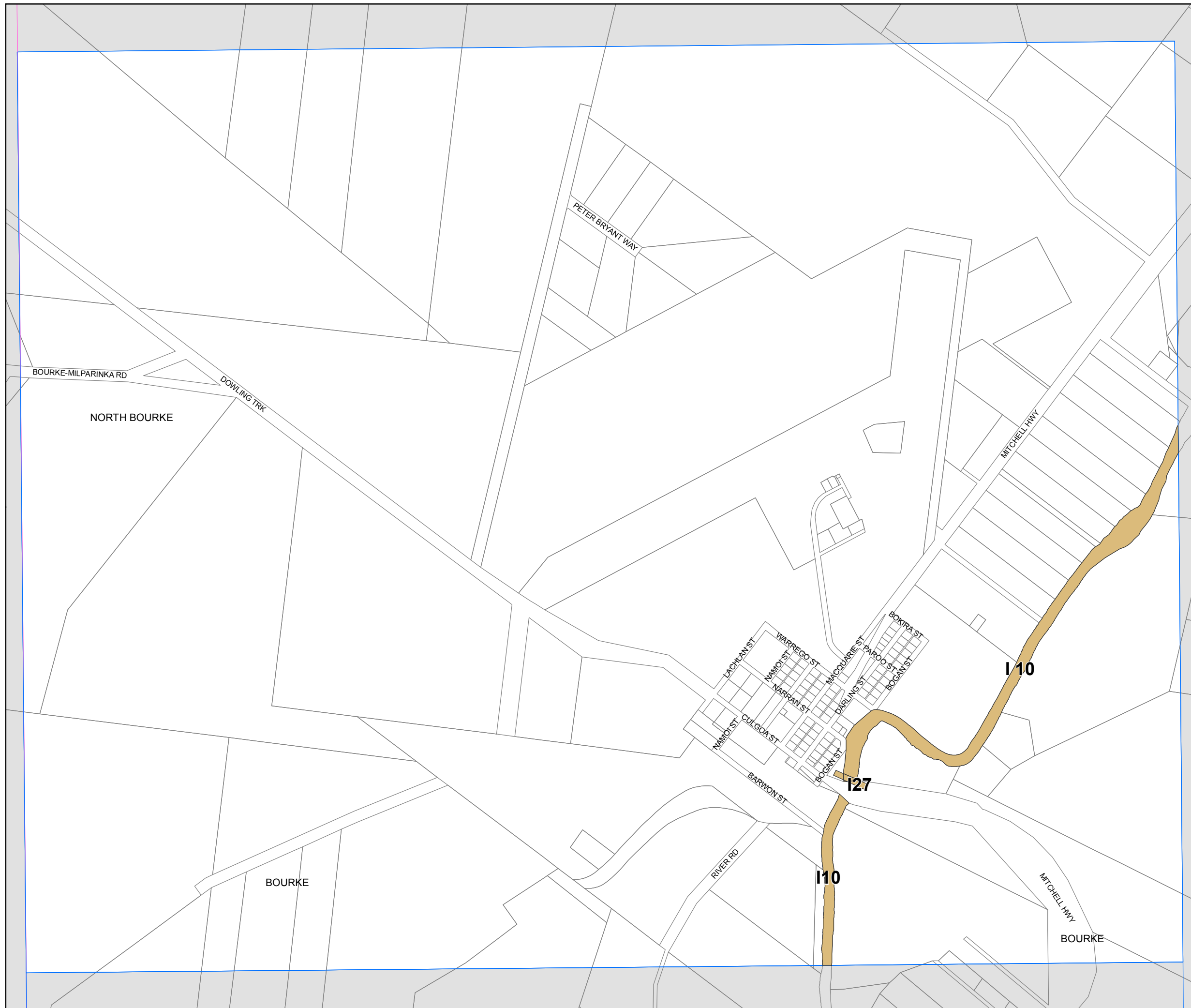
Heritage Map - Sheet HER_008A

Heritage

 Item - General

Cadastre

 Cadastre 23/06/2011 © Land and Property Information



Projection: GDA 1994
MGA Zone 55
Scale: 1: 20,000 @ A3

Map Identification Number: 1150_COM_HER_008A_20_20160329