




# Bourke Local Environmental Plan 2012

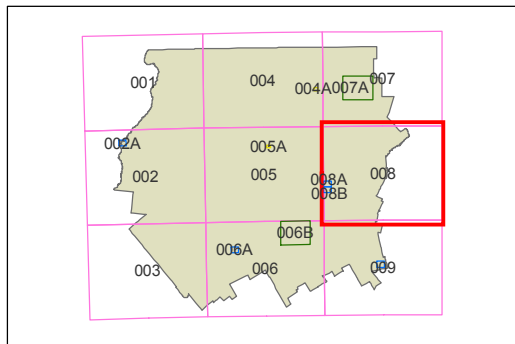
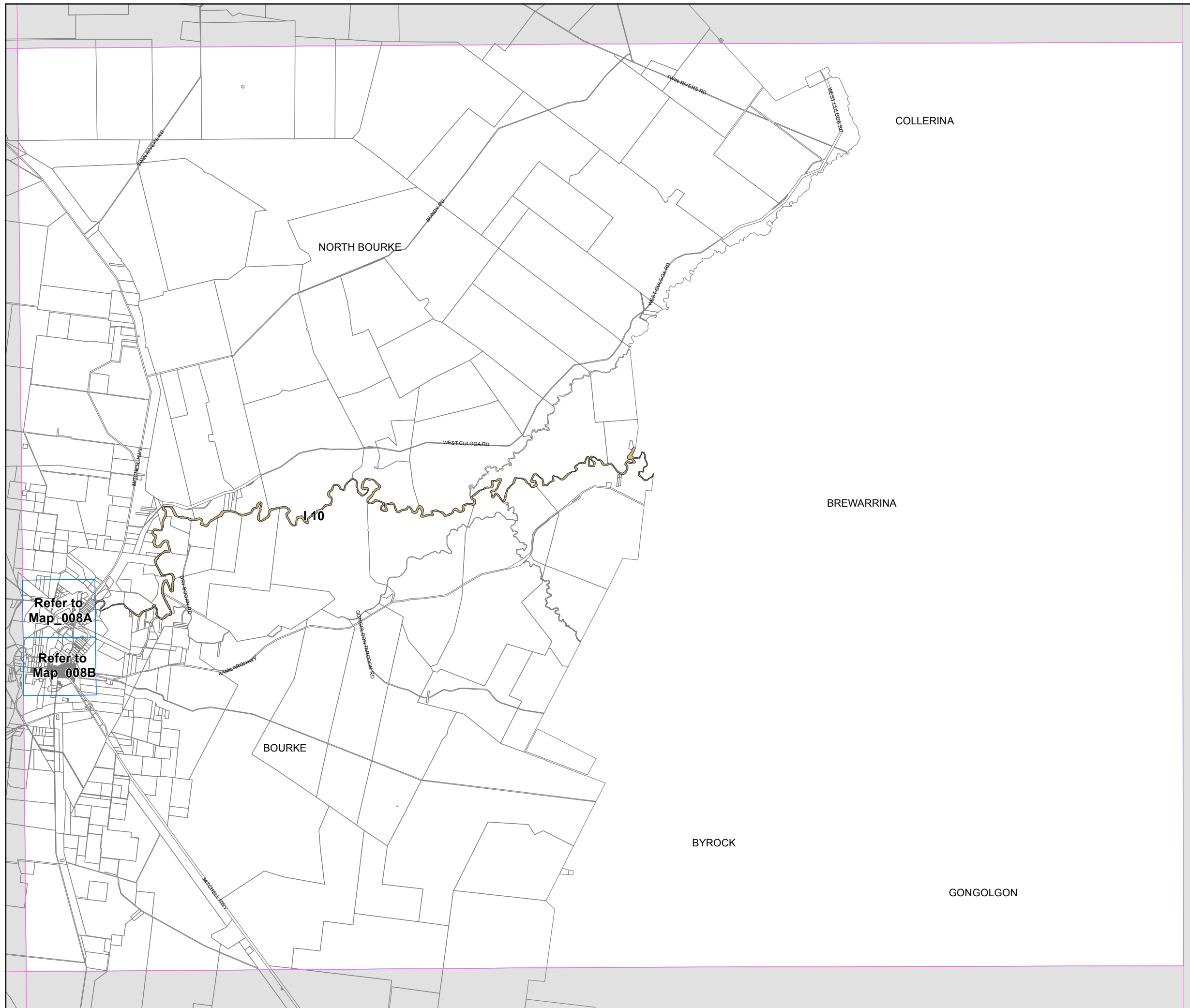
Heritage Map - Sheet HER\_008

## Heritage

 Item - General

## Cadastre

 Cadastre 23/06/2011 © Land and Property Information



0 3.5 7 10.5  
Km

Projection: GDA 1994  
MGA Zone 55  
Scale: 1: 320,000 @ A3

Map Identification Number: 1150\_COM\_HER\_008\_320\_20160329