






Bourke Local Environmental Plan 2012

Land Application Map - Sheet LAP_001

-  LGA Boundary
- LEP Land Application**
-  Included
- Cadastre**
-  Cadastre 03/06/11 © Land and Property Information

