



Bourke Local Environmental Plan 2012

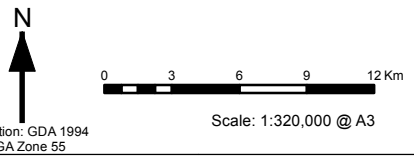
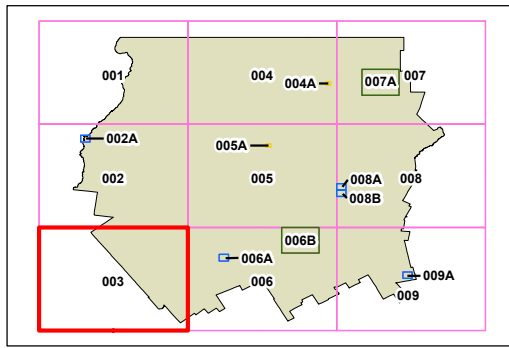
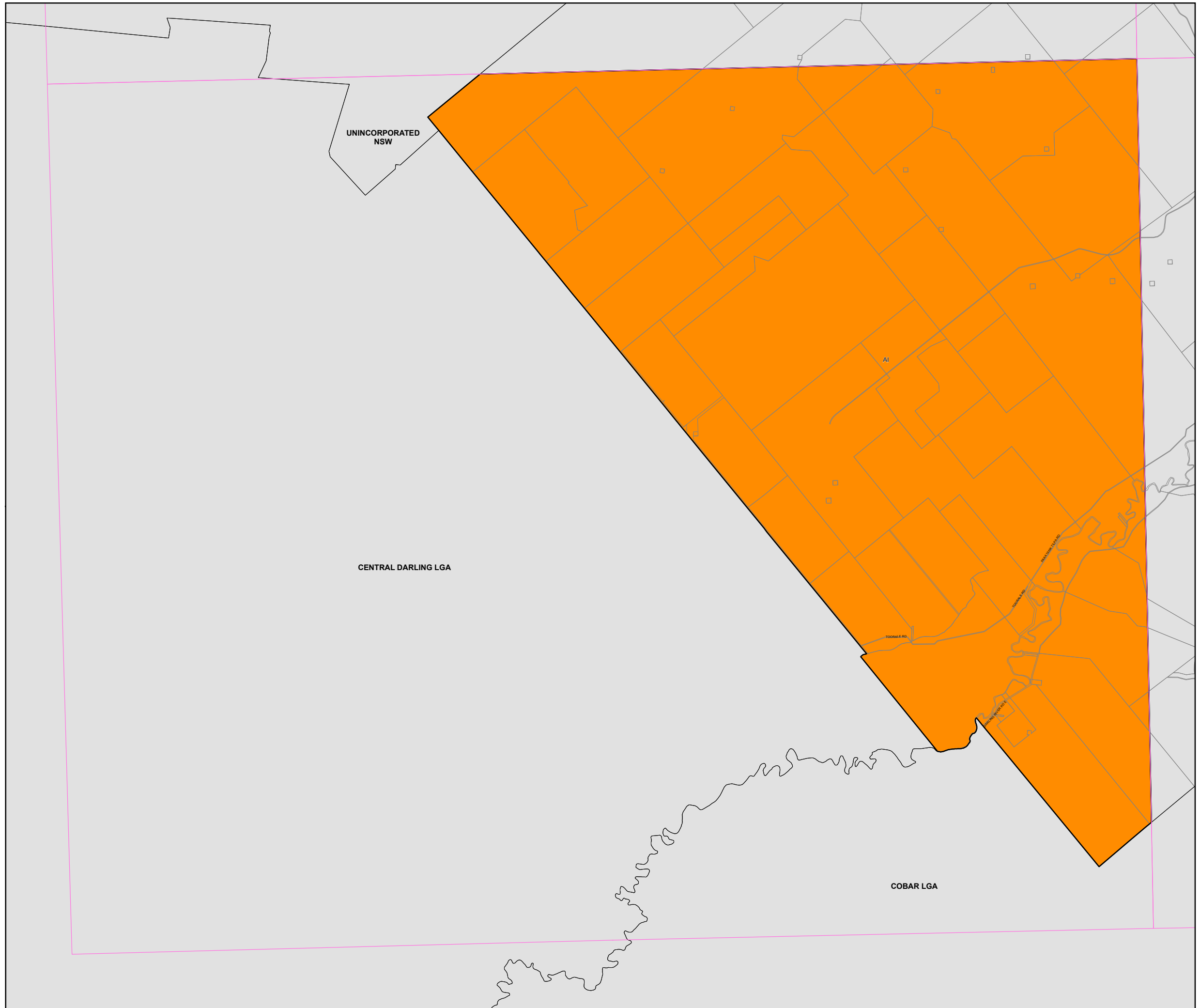
Lot Size Map - Sheet LSZ_003

Minimum Lot Size (sq m)

- S 800
- U 1,000
- Y 10,000
- AB 10ha
- AI 2,000ha

Cadastre

Cadastre 03/06/11 © Land and Property Information



Projection: GDA 1994
MGA Zone 55

Map identification number: 1150_COM_LSZ_003_320_20121205