



Bourke Local Environmental Plan 2012

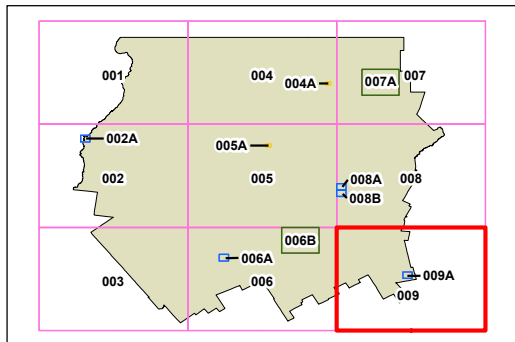
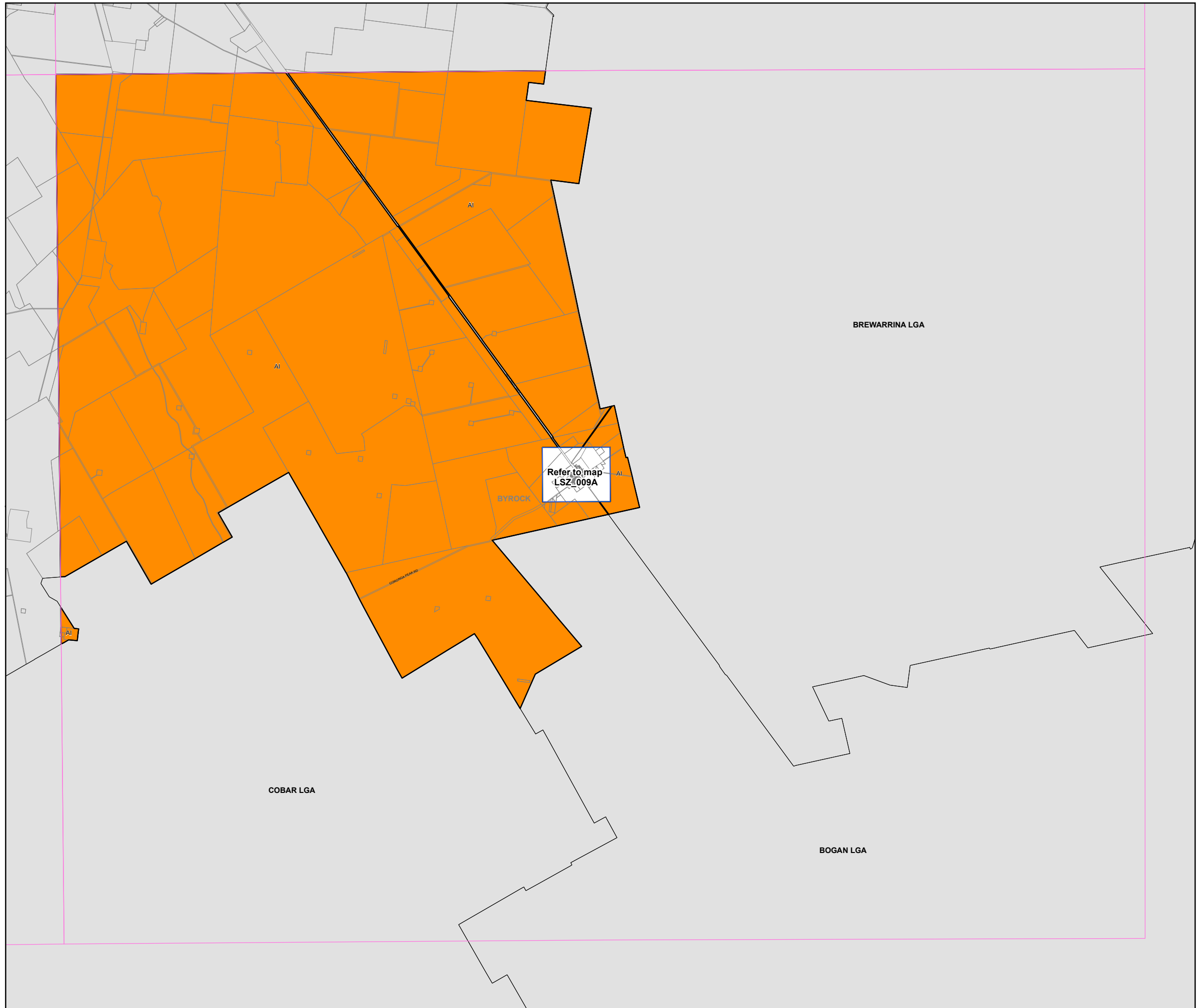
Lot Size Map - Sheet LSZ_009

Minimum Lot Size (sq m)


- S 800
- U 1,000
- Y 10,000
- AB 10ha
- AI 2,000ha

Cadastre

Cadastre 03/06/11 © Land and Property Information



N



Scale: 1:320,000 @ A3

Projection: GDA 1994
MGA Zone 55

Map identification number: 1150_COM_LSZ_009_320_20121217