



Bourke Local Environmental Plan 2012

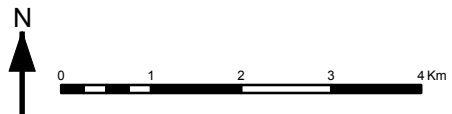
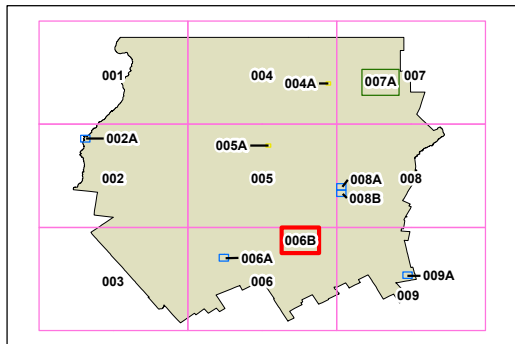
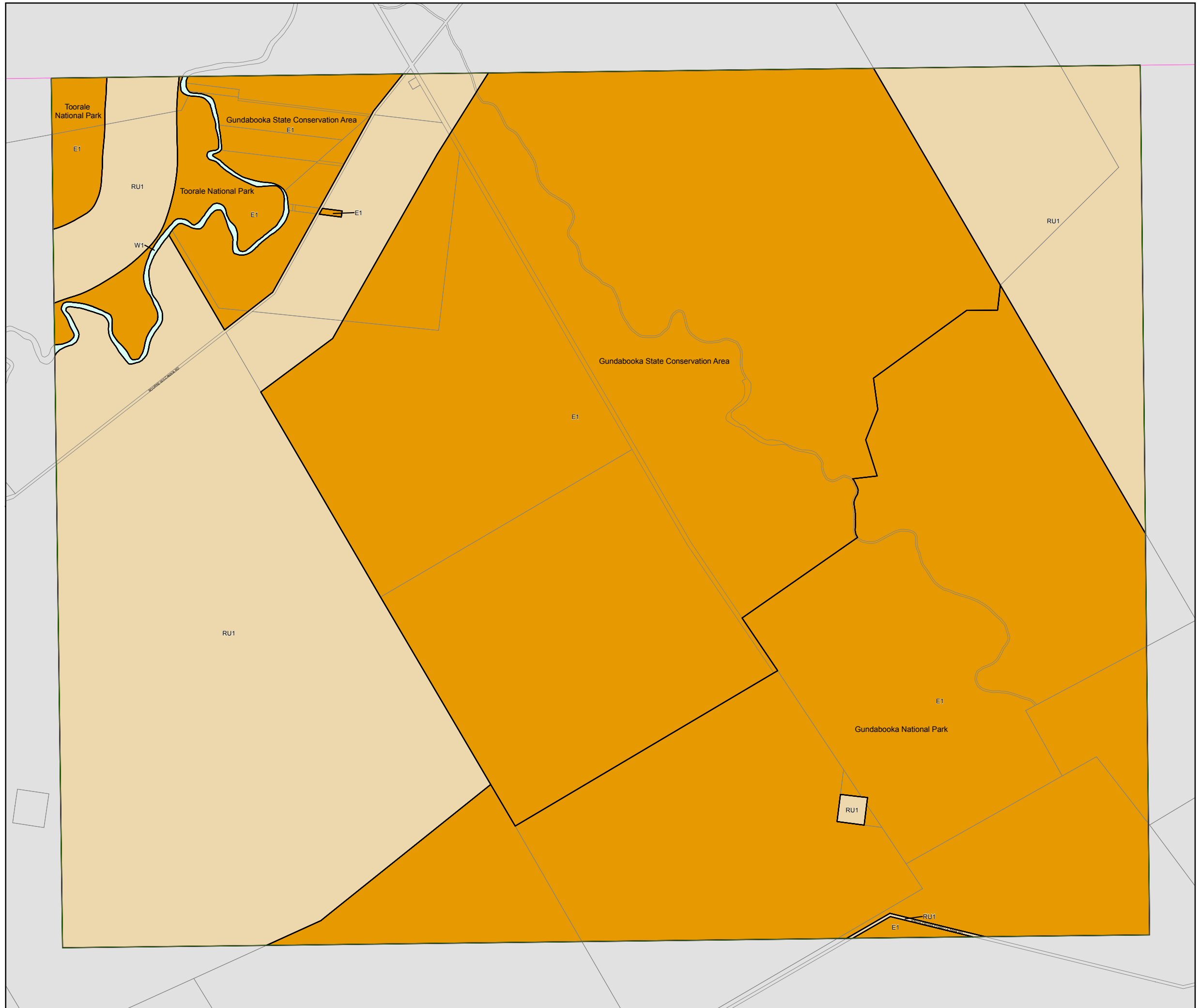
Land Zoning Map - Sheet LZN_006B

Zone

- B2 Local Centre
- E1 National Parks and Nature Reserves
- IN1 General Industrial
- IN2 Light Industrial
- R1 General Residential
- R5 Large Lot Residential
- RE1 Public Recreation
- RU1 Primary Production
- RU5 Village
- SP2 Infrastructure
- SP3 Tourist
- W1 Natural Waterways

Cadastre

- Cadastre 03/06/11 © Land and Property Information



Projection: GDA 1994
MGA Zone 55
Scale: 1:80,000 @ A3