



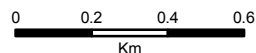
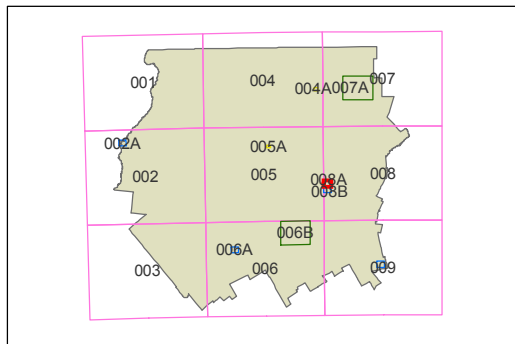
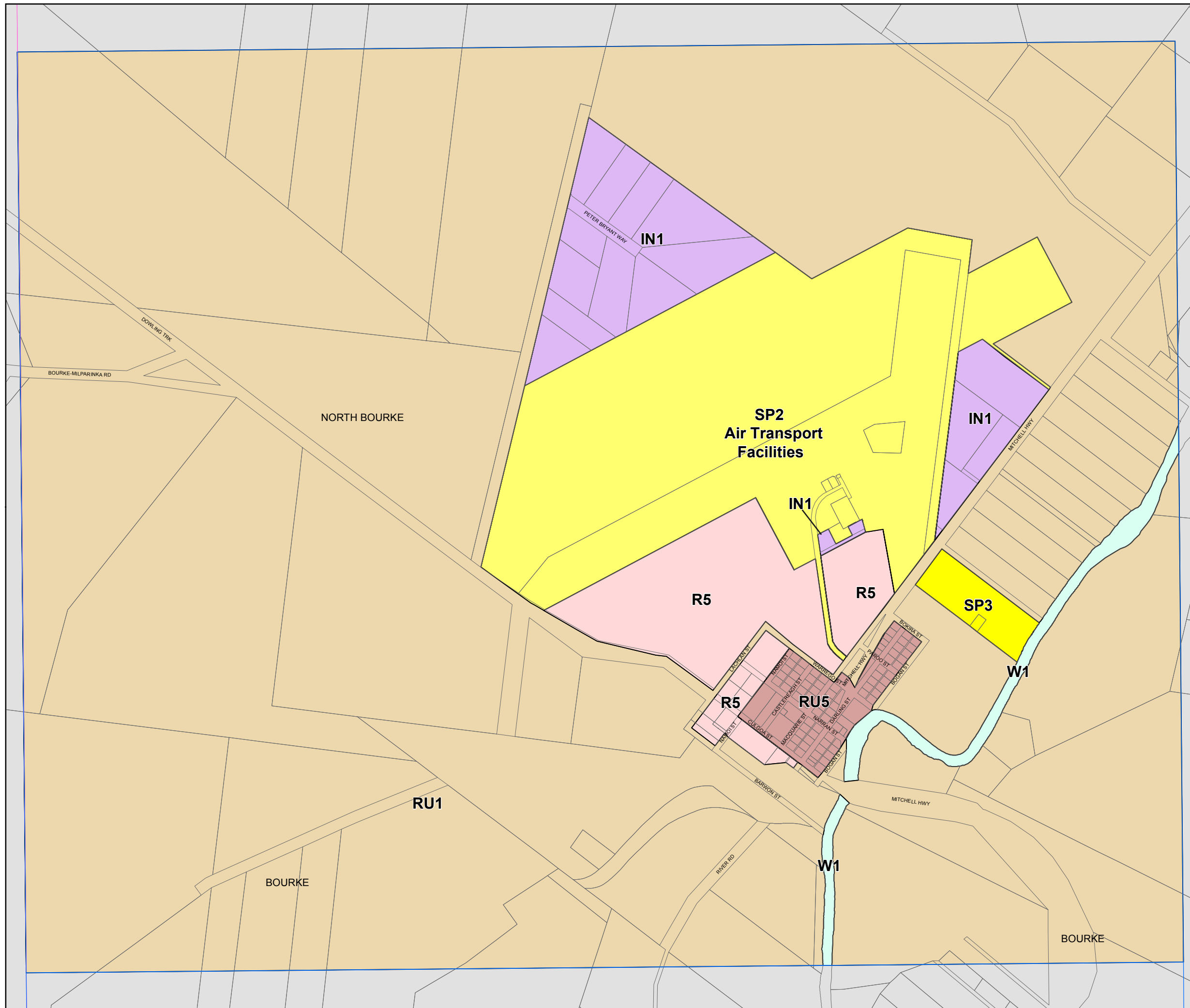
Bourke Local Environmental Plan 2012

Land Zoning Map - Sheet LZN_008A

Zone

- B2 Local Centre
- E1 National Parks and Nature Reserves
- IN1 General Industrial
- R1 General Residential
- R5 Large Lot Residential
- RE1 Public Recreation
- RU1 Primary Production
- RU5 Village
- SP2 Infrastructure
- SP3 Tourist
- W1 Natural Waterways

Cadastre 23/06/2011 © Land and Property Information



Projection: GDA 1994
MGA Zone 55
Scale: 1: 20,000 @ A3

Map Identification Number: 1150_COM_LZN_008A_20_20160329