



Brewarrina Local Environmental Plan 2012

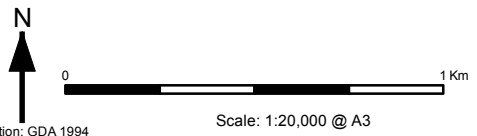
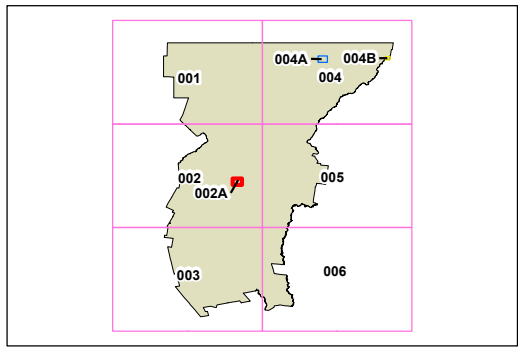
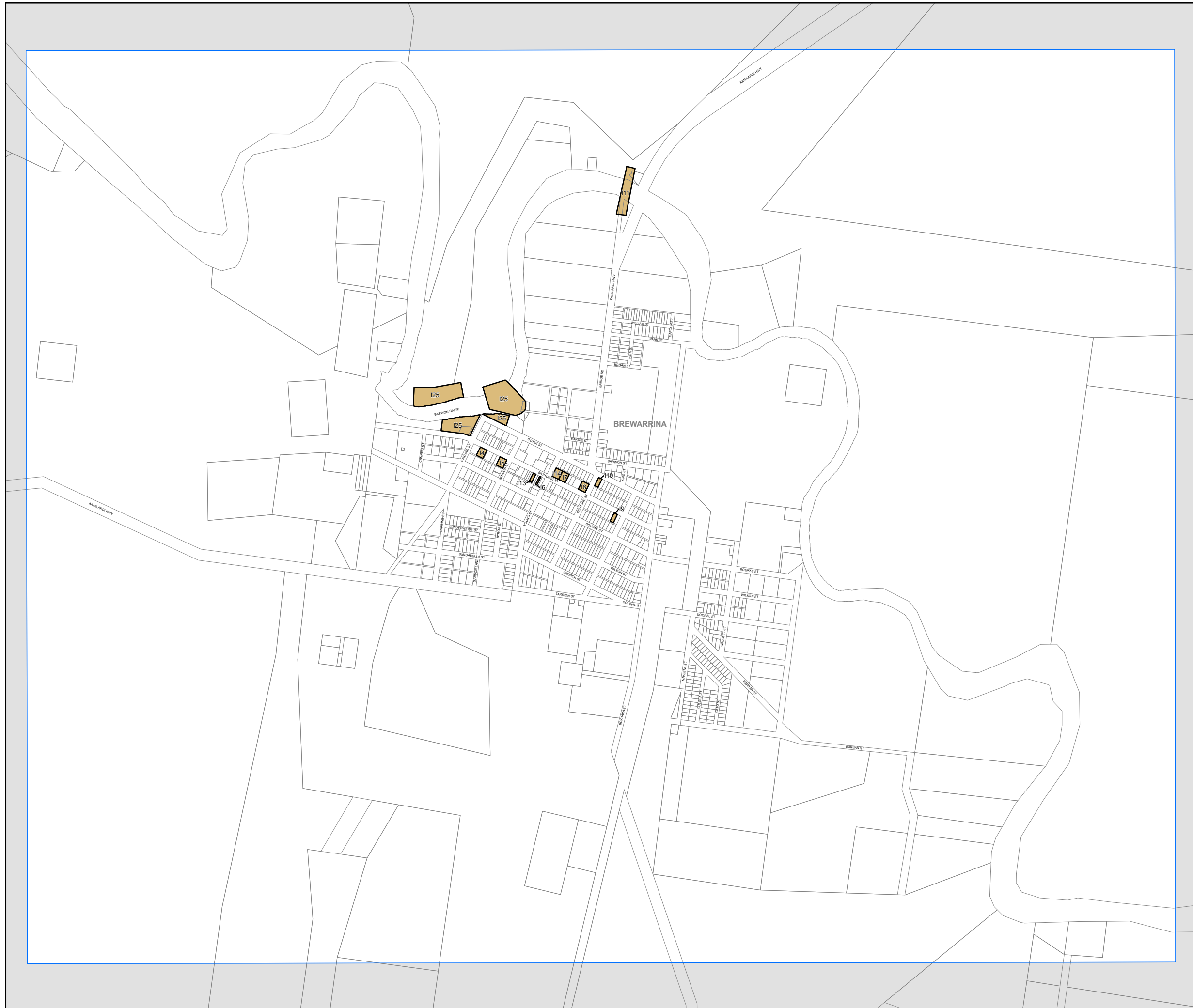
Heritage Map - Sheet HER_002A

Heritage

Item - General

Cadastre

Cadastre 01/06/11 © Land and Property Information



Projection: GDA 1994
MGA Zone 55
Scale: 1:20,000 @ A3

Map identification number: 1200_COM_HER_002A_020_20121107