



**Brewarrina Local Environmental Plan 2012**


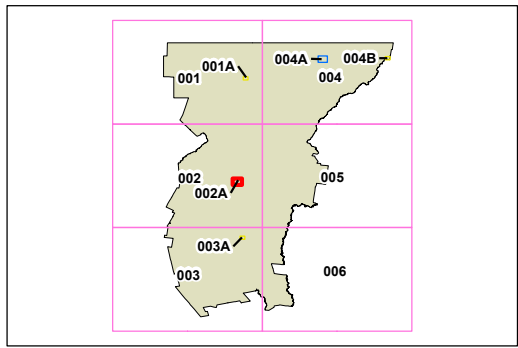
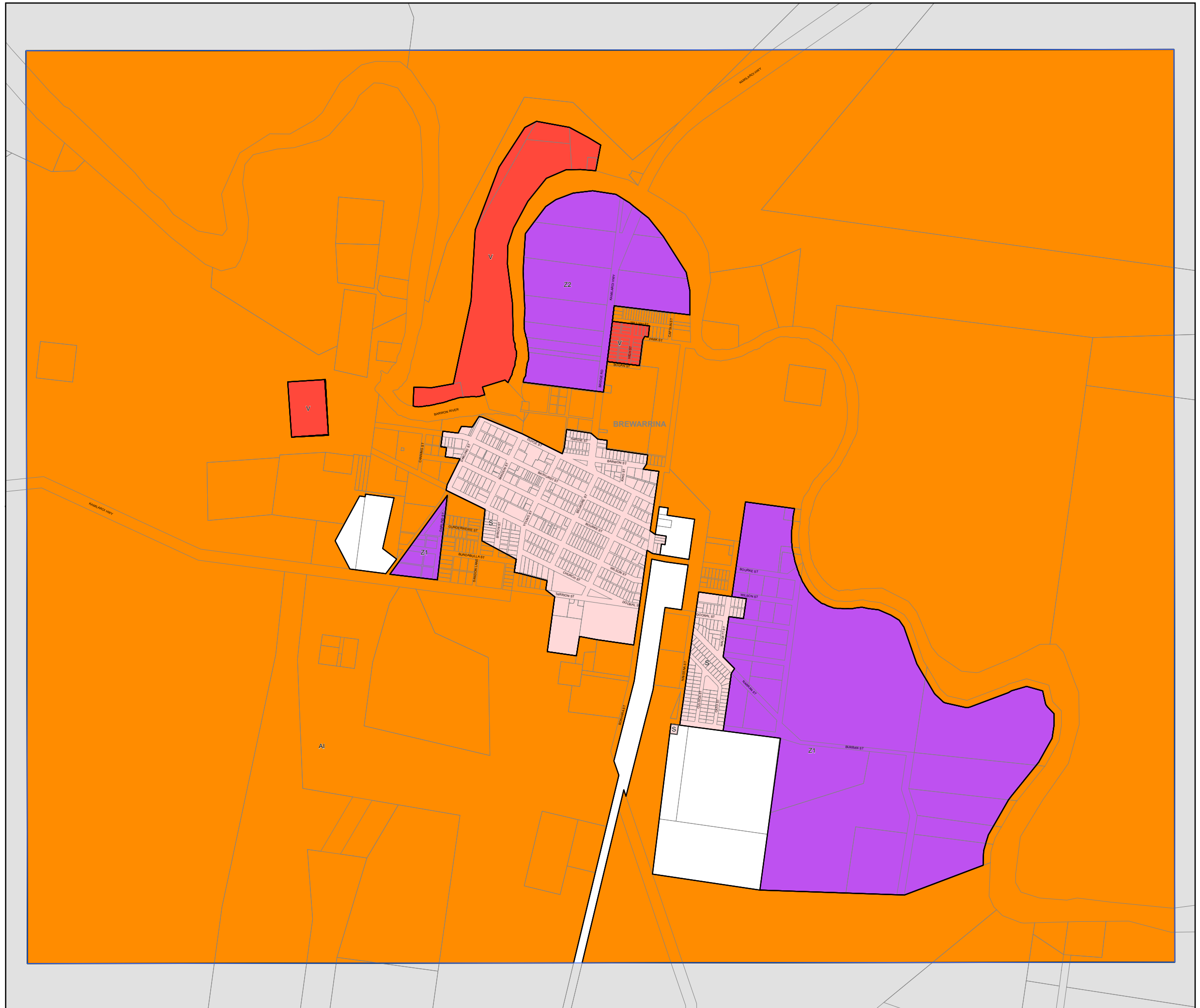
**Lot Size Map - Sheet LSZ\_002A**

**Minimum Lot Size (sq m)**

- S 800
- V 2,500
- W 4,000
- Z1 20,000
- Z2 40,000
- AI 2,000ha

**Cadastre**

- Cadastre 01/06/11 © Land and Property Information



Projection: GDA 1994  
MGA Zone 55  
Scale: 1:20,000 @ A3