



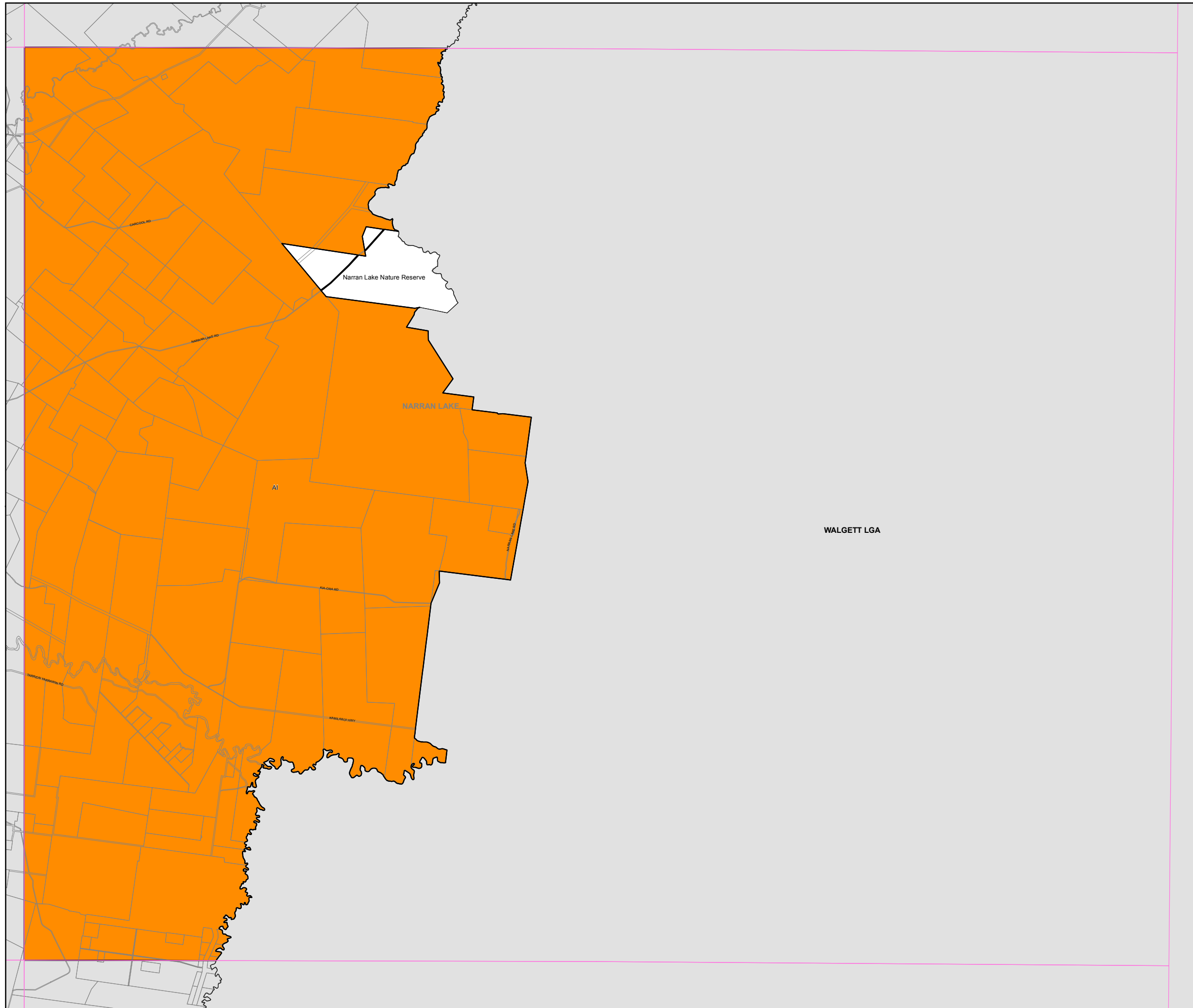
Brewarrina Local Environmental Plan 2012

Lot Size Map - Sheet LSZ_005

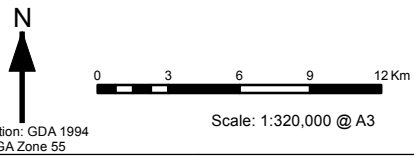
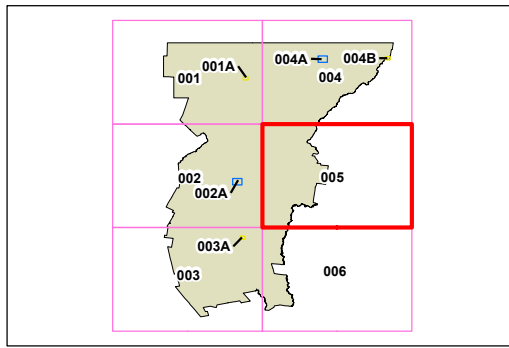
Minimum Lot Size (sq m)

- S 800
- V 2,500
- W 4,000
- Z1 20,000
- Z2 40,000
- AI 2,000ha

Cadastre
 Cadastre 01/06/11 © Land and Property Information



WALGETT LGA



Projection: GDA 1994
 MGA Zone 55
 Map identification number: 1200_COM_LSZ_005_320_20121107