





**Broken Hill Local
Environmental
Plan 2013**

**Additional Permitted Uses Map -
Sheet APU_002**

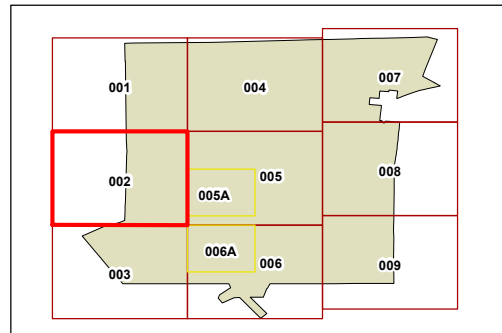
Additional Permitted Uses

 Additional Permitted Uses

Cadastre

 Cadastre 01/09/2012 © Broken Hill Council

UNINCORPORATED AREA OF NSW



0 200 400 600 800 1,000 Metres

Scale: 1:20,000 @ A3

Projection: GDA 1994
MGA Zone 54

Map identification number: 1250_COM_APU_002_020_20151007

