

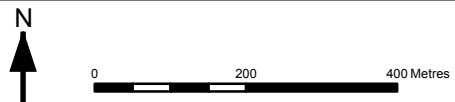
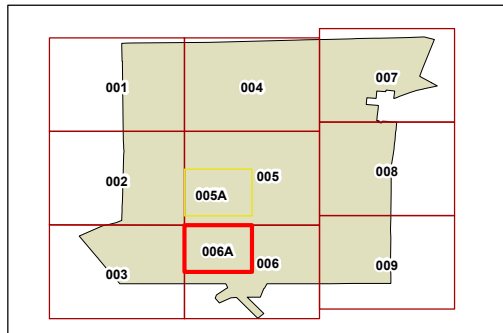
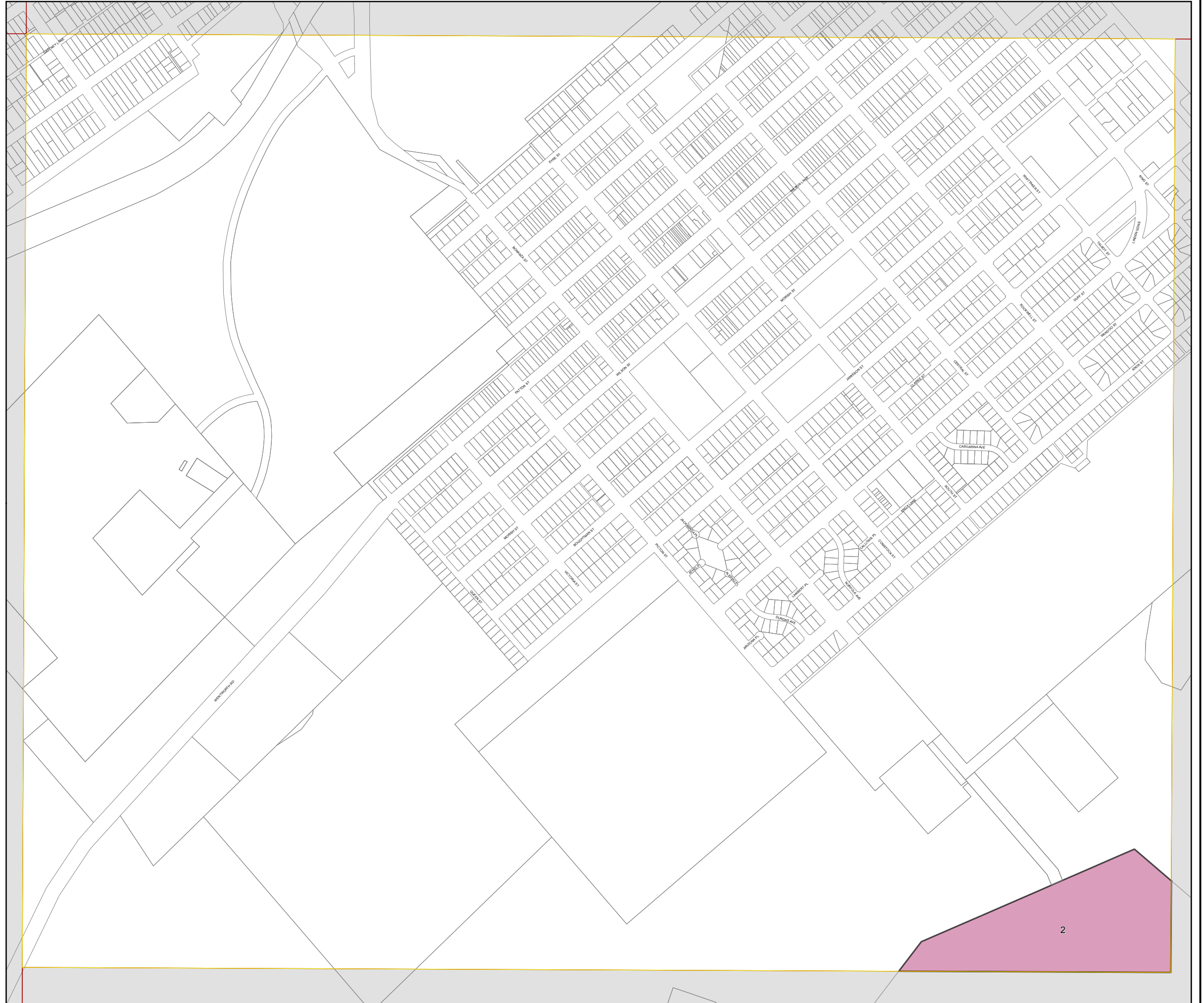


Broken Hill Local Environmental Plan 2013

Additional Permitted Uses Map - Sheet APU_006A

Additional Permitted Uses
 Additional Permitted Uses

Cadastre
 Cadastre 01/09/2012 © Broken Hill Council



Projection: GDA 1994
MGA Zone 54
Scale: 1:10,000 @ A3
Map identification number: 1250_COM_APU_006A_010_20170119