





**Broken Hill Local
Environmental
Plan 2013**


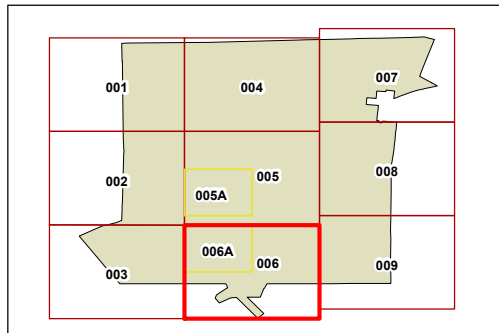
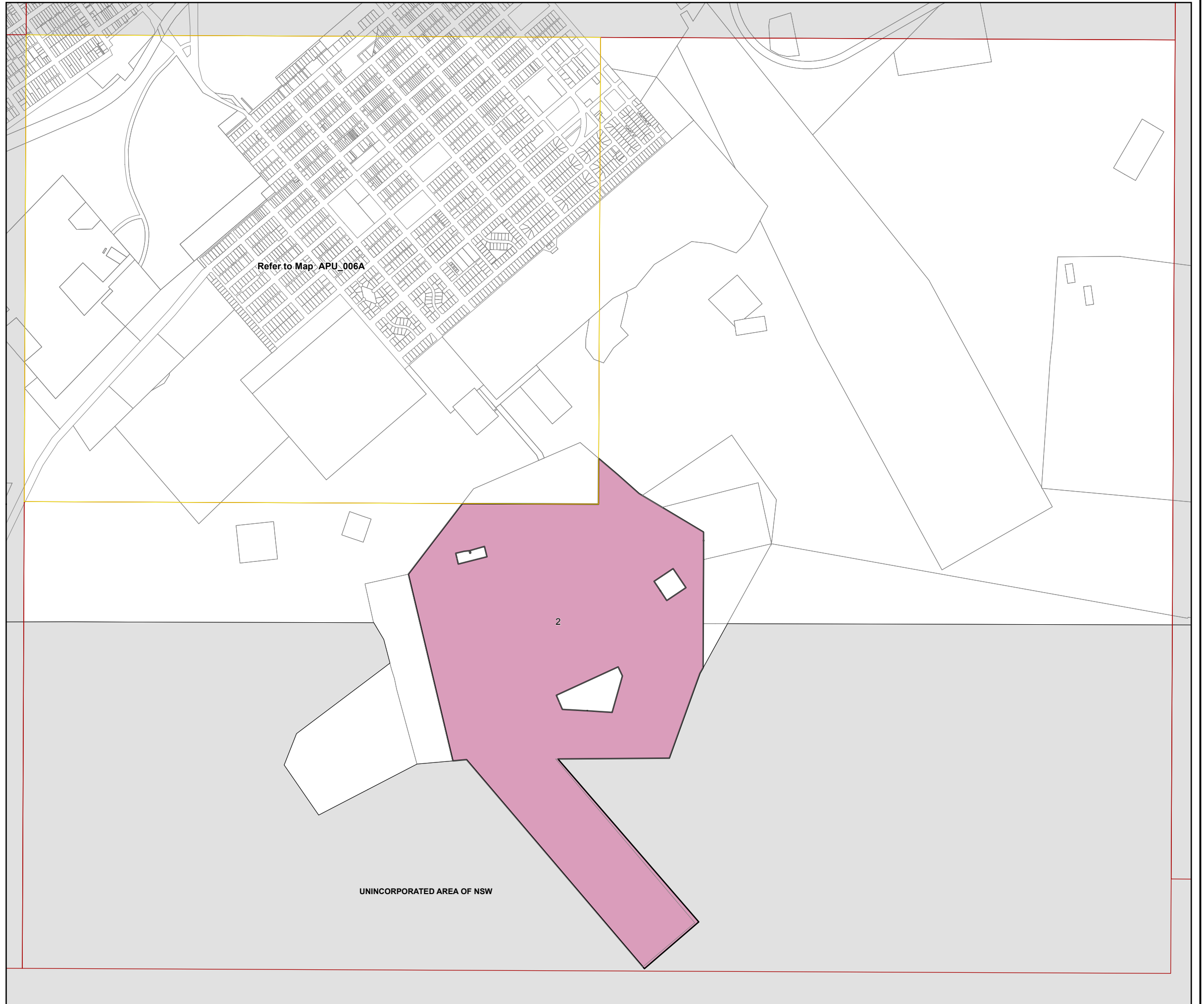
**Additional Permitted Uses Map -
Sheet APU_006**

Additional Permitted Uses

 Additional Permitted Uses

Cadastre

 Cadastre 01/09/2012 © Broken Hill Council



Projection: GDA 1994
MGA Zone 54
Scale: 1:20,000 @ A3
Map identification number: 1250_COM_APU_006_020_20170119