



Broken Hill Local Environmental Plan 2013

Heritage Map - Sheet HER_003

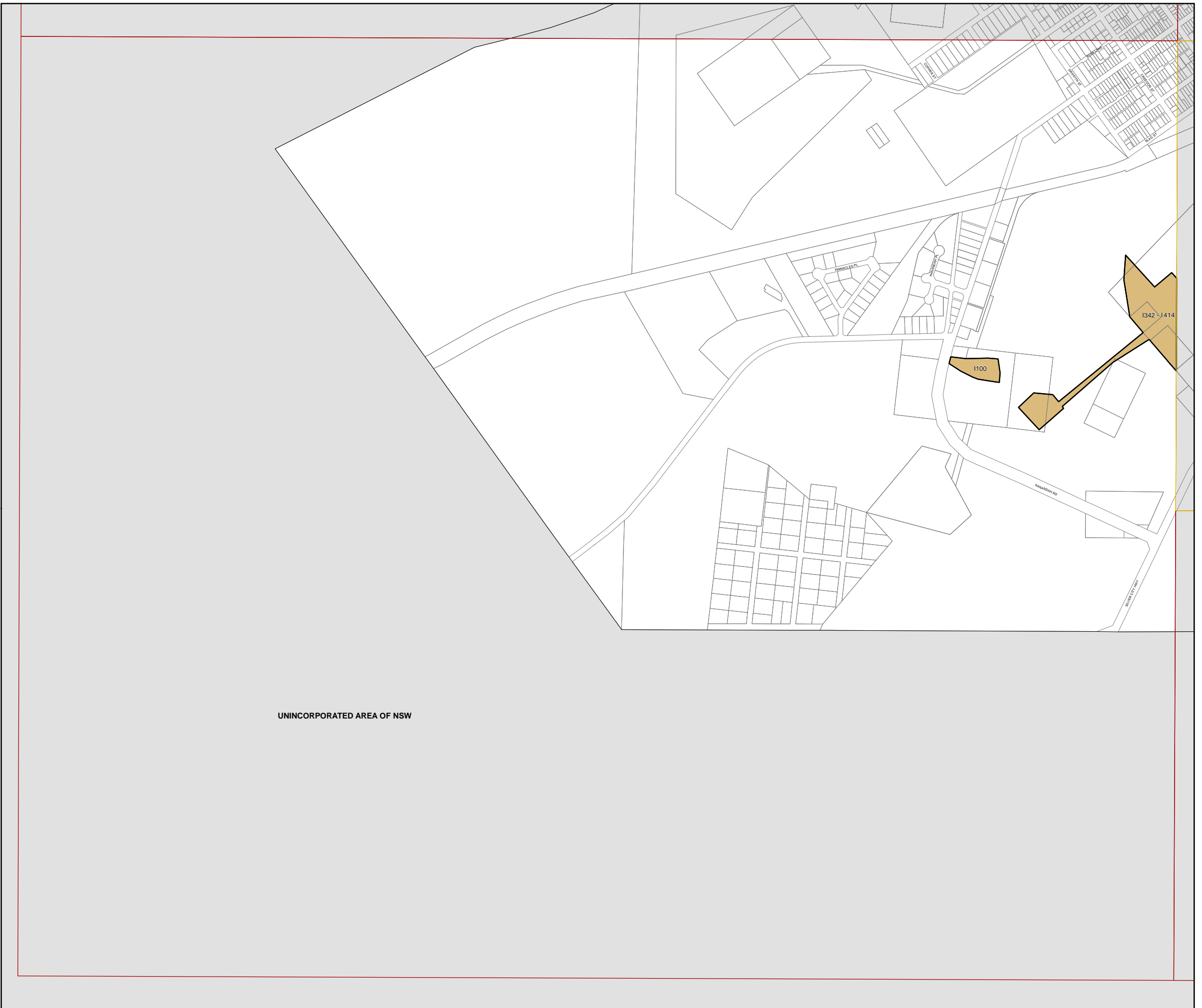
Heritage

Conservation area - General


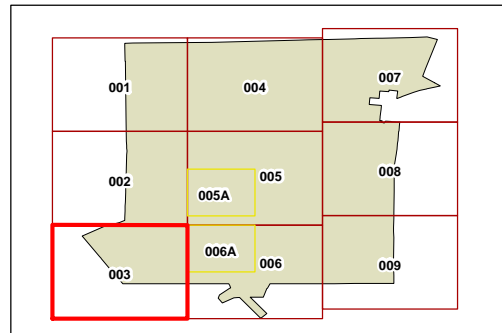
Item - General

Cadastre

Cadastre 01/09/2012 © Broken Hill Council



UNINCORPORATED AREA OF NSW



Projection: GDA 1994
MGA Zone 54

Scale: 1:20,000 @ A3

Map identification number: 1250_COM_HER_003_020_20130801