




**Broken Hill Local  
Environmental  
Plan 2013**


Heritage Map - Sheet HER\_004

**Heritage**


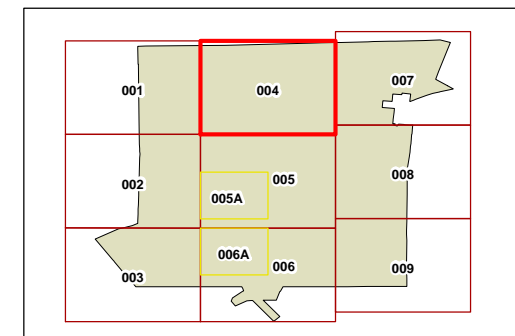
 Conservation area - General

 Item - General

**Cadastre**

 Cadastre 01/09/2012 © Broken Hill Council

UNINCORPORATED AREA OF NSW



Projection: GDA 1994  
MGA Zone 54  
Scale: 1:20,000 @ A3  
Map identification number: 1250\_COM\_HER\_004\_020\_20130801

