



Broken Hill Local Environmental Plan 2013

Heritage Map - Sheet HER_005A

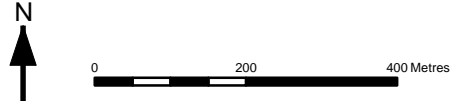
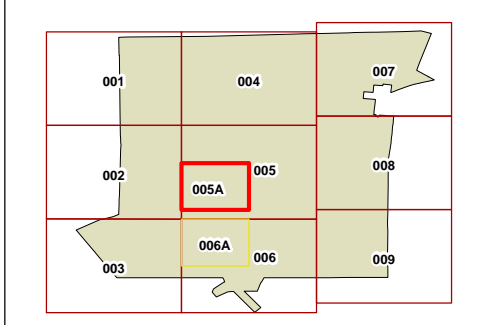
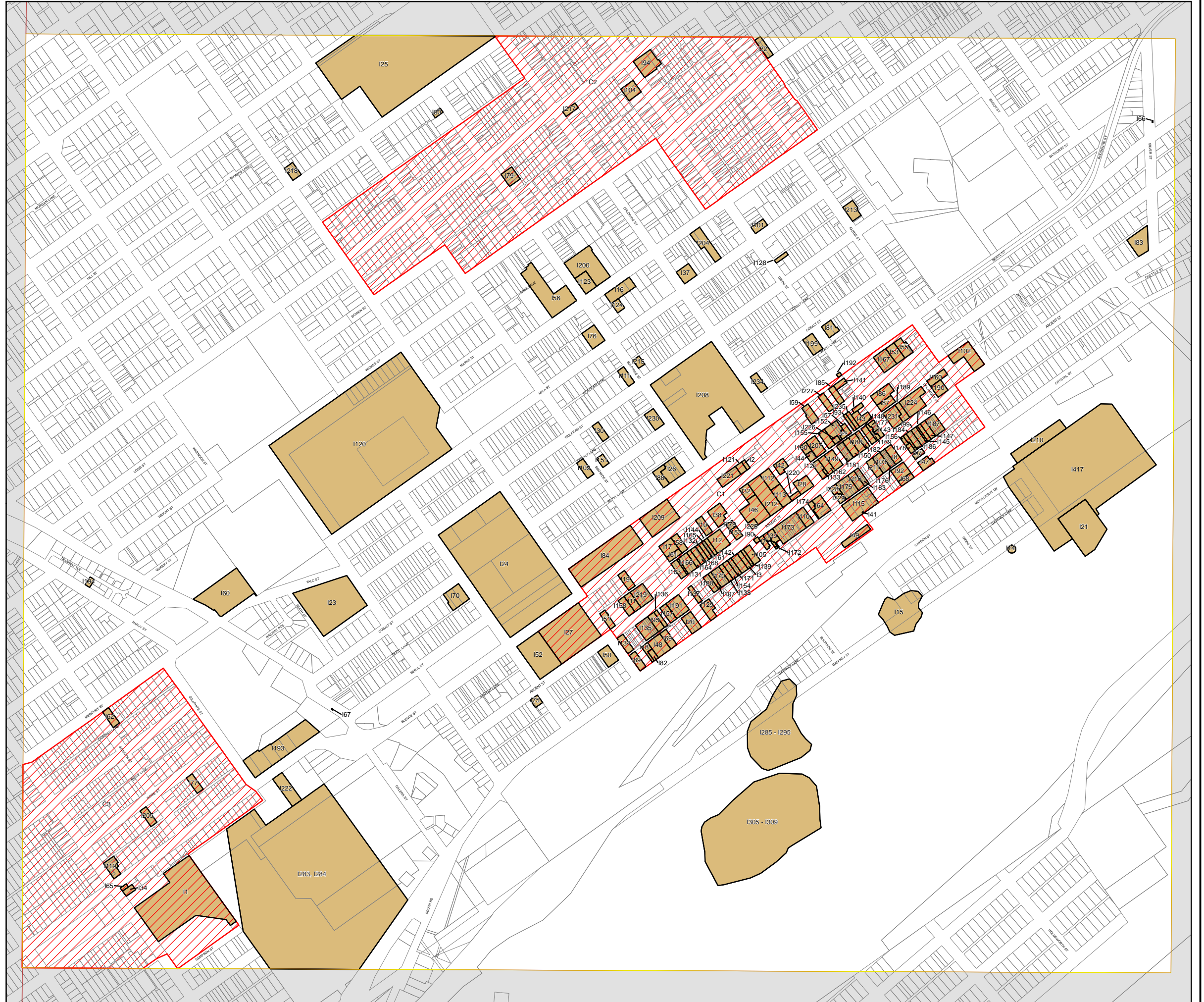
Heritage

Conservation area - General

Item - General

Cadastre

Cadastre 01/09/2012 © Broken Hill Council



Projection: GDA 1994
MGA Zone 54
Scale: 1:10,000 @ A3
Map identification number: 1250_COM_HER_005A_010_20130807