




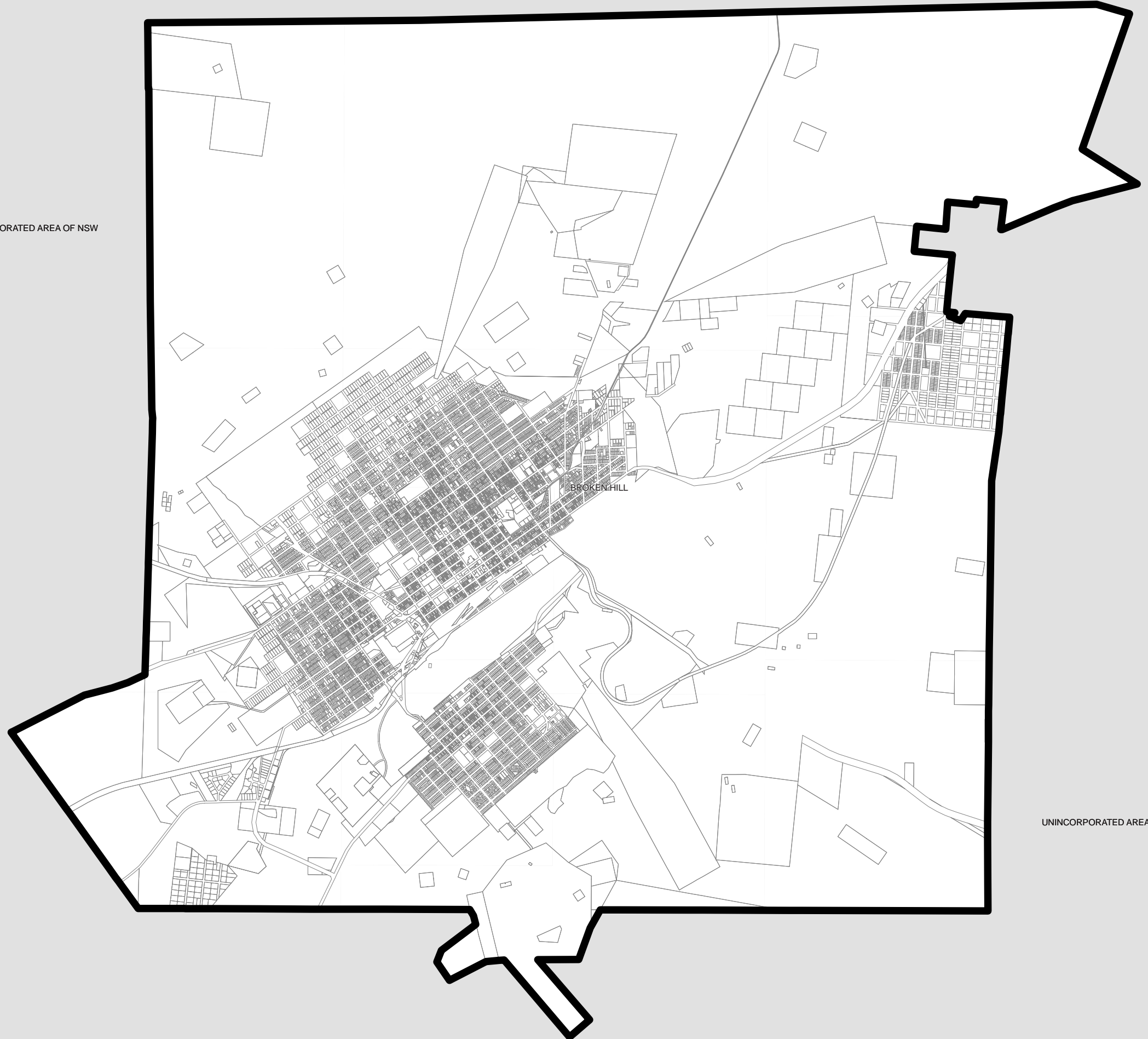


Broken Hill Local Environmental Plan 2013

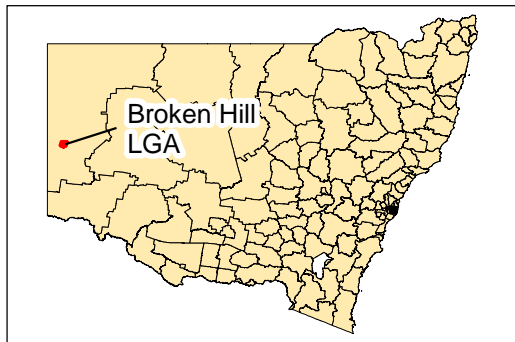
Land Application Map - Sheet LAP_001

-  LGA Boundary
- LEP Land Application**
-  Included
- Cadastre**
-  Cadastre 01/09/2012 © Broken Hill Council

UNINCORPORATED AREA OF NSW



UNINCORPORATED AREA OF NSW



N



Scale: 1:60,000 @ A3

Projection: GDA 1994
MGA Zone 54

Map identification number: 1250_COM_LAP_001_060_20130806