



Broken Hill Local Environmental Plan 2013

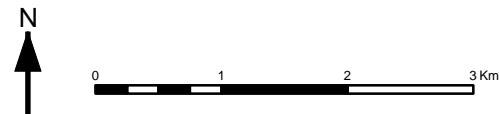
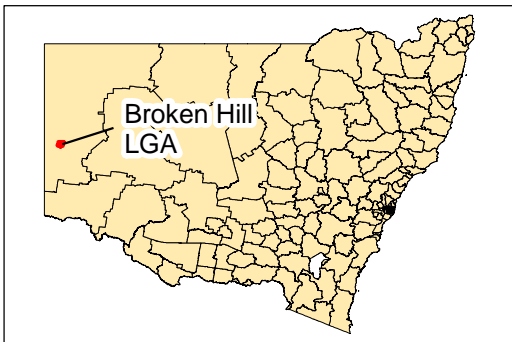
Land Reservation Acquisition Map - Sheet LRA_001

Cadastral

□ Cadastral 01/09/2012 © Broken Hill Council

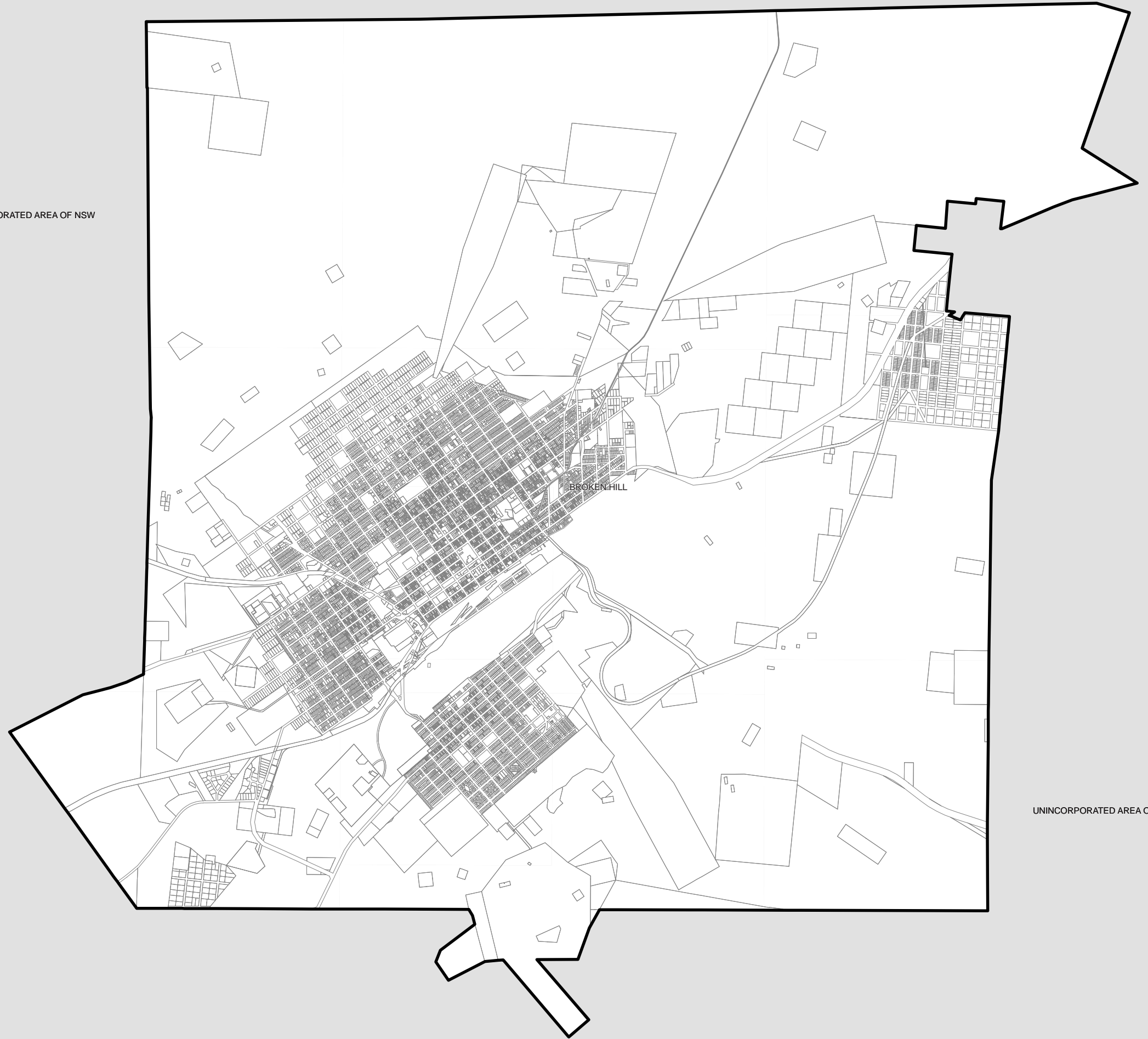
At the time this Plan was published on the NSW legislation website, no land was identified for acquisition

UNINCORPORATED AREA OF NSW



Projection: GDA 1994
MGA Zone 54
Scale: 1:60,000 @ A3

Map identification number: 1250_COM_LRA_001_060_20130806



UNINCORPORATED AREA OF NSW