



**Broken Hill Local
Environmental
Plan 2013**


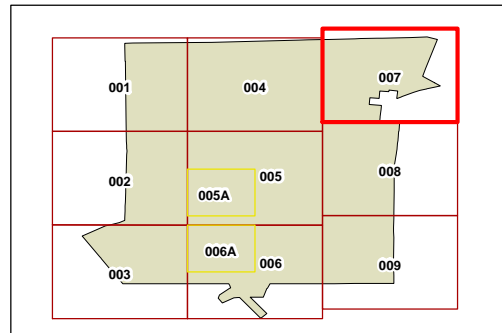
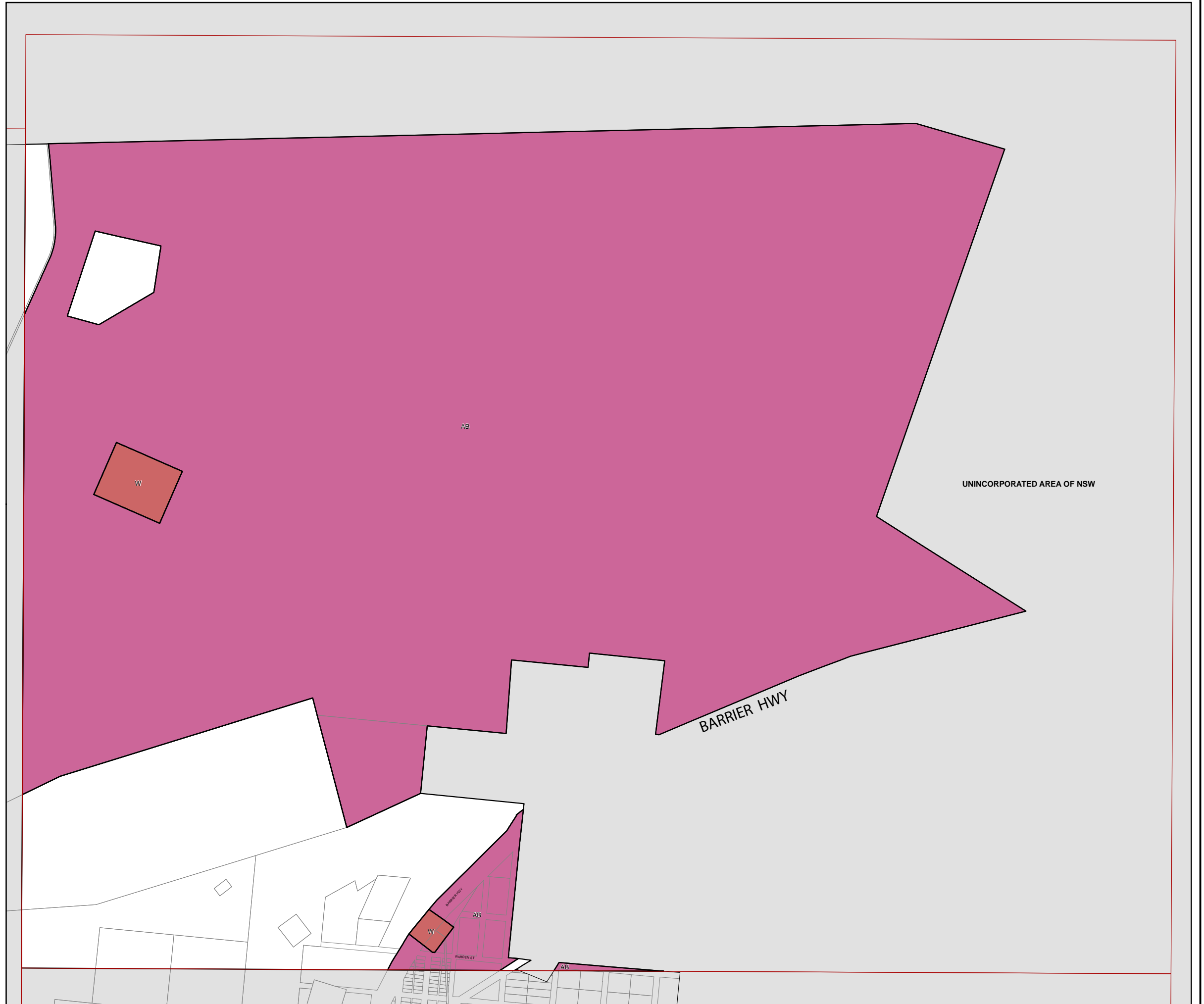
Lot Size Map - Sheet LSZ_007

Minimum Lot Size (sq m)

- B 230
- W 4,000
- AB 40 ha

Cadastral

- Cadastral 01/09/2012 © Broken Hill Council



Projection: GDA 1994
MGA Zone 54
Scale: 1:20,000 @ A3
Map identification number: 1250_COM_LSZ_007_020_20130801